



**QUARRY
COMMUNITY DEVELOPMENT
DISTRICT**

**COLLIER COUNTY
REGULAR BOARD MEETING
& PUBLIC HEARING
AUGUST 15, 2017
11:00 A.M.**

Special District Services, Inc.
27499 Riverview Center Boulevard, #253
Bonita Springs, FL 33134

www.quarrycdd.org
561.630.4922 Telephone
877.SDS.4922 Toll Free
561.630.4923 Facsimile

AGENDA
QUARRY COMMUNITY DEVELOPMENT DISTRICT
Golf Lodge at the Quarry
8950 Weathered Stone Drive
Naples, Florida 34120
REGULAR BOARD MEETING & PUBLIC HEARING
August 15, 2017
11:00 a.m.

- A. Call to Order
- B. Proof of Publication.....Page 1
- C. Establish Quorum
- D. Additions or Deletions to Agenda
- E. Comments from the Public for Items Not on the Agenda
- F. Approval of Minutes
 - 1. May 16, 2017 Regular Board Meeting.....Page 3
- G. Public Hearing
 - 1. Proof of Publication.....Page 6
 - 2. Receive Public Comments on Fiscal Year 2017/2018 Final Budget
 - 3. Consider Resolution No. 2017-03 – Adopting Fiscal Year 2017/2018 Final Budget.....Page 7
 - 4. Consider Resolution No. 2017-04 – Adopting Fiscal Year 2017/2018 Assessment Roll.....Page 16
- H. Old Business
 - 1. Update on SWMS Repairs, Maintenance and Turnover
 - 2. Discussion Regarding Time/Date of Meeting
- I. New Business
 - 1. Consider Resolution No. 2017-05 – Adopting a Fiscal Year 2017/2018 Meeting Schedule.....Page 40
- J. Engineering Report
 - 1. Erosion at 9684 Cobalt Cove
- K. Administrative Matters
- L. Board Members Comments
- M. Adjourn

Naples Daily News

NaplesNews.com

Published Daily
Naples, FL 34110


Affidavit of Publication

State of Florida
Counties of Collier and Lee


Before the undersigned they serve as the authority, personally appeared Daniel McDermott who on oath says that he serves as **Inside Sales Manager** of the Naples Daily News, a daily newspaper published at Naples, in Collier County, Florida; distributed in Collier and Lee counties of Florida; that the attached copy of the advertising was published in said newspaper on dates listed. Affiant further says that the said Naples Daily News is a newspaper published at Naples, in said Collier County, Florida, and that the said newspaper has heretofore been continuously published in said Collier County, Florida; distributed in Collier and Lee counties of Florida, each day and has been entered as second class mail matter at the post office in Naples, in said Collier County, Florida, for a period of one year next preceding the first publication of the attached copy of advertisement; and affiant further says that he has neither paid nor promised any person, or corporation any discount, rebate, commission or refund for the purpose of securing this advertisement for publication in the said newspaper.


Customer	Ad Number	Copyline	P.O.#
QUARRY COMMUNITY DEV DIST	1289223	QUARRY COMMUNITY DEV	

Pub Dates
October 3, 2016


(Signature of affiant)

Sworn to and subscribed before me
This October 12, 2016


(Signature of affiant)



Quarry Community Development Dist....
N/A
D-13-All
QUARRY COMMUNITY DEVELOPMENT

Advertiser: 1289223
Agency: N/A
Section-Page-Zone(s):
Description:

Ad Number: 1289223
Insertion Number: N/A
Size: 2 Col x 6.041666 in
Color Type: N/A

Vehicles Wanted

LARGEST BUYER IN FL. Autos, trucks, RV's, cycles, \$1K to \$100K. Dave, (239)250-2000

STEARNS MOTORS
MOST TRUCKS
BUYER Since 1977
All Vehicles wanted
Red or Jin. (239)774-7360

Auto Parts & Acc

TIRES 4 +16" rims
2- P185/60R-7 2-215/170R
\$100 obo (239)760-1288

Legals

Notice

15 111 DP JGF
IN THE CIRCUIT COURT OF
THE TWENTY-THIRD JUDICIAL
CIRCUIT IN AND FOR COLLIER
COUNTY, FLORIDA JUVENILE
DIVISION
CASE NO. 15 111 DP-JGF

IN THE INTEREST OF
SELENA YOUNG, DOB: 02-10-00
Child

**SUMMONS FOR TERMINATION
OF PARENTAL RIGHTS AND
ADVISORY HEARING**
TO: Selena Young, Address
Unknown

You are hereby notified that an INVOLUNTARY PETITION under oath, a copy of which is attached, has been filed in the above styled Court for the TERMINATION OF PARENTAL RIGHTS of the child, Selena Young.

You are commanded to appear before the Honorable Joseph D. Foster, Judge of the Circuit Court, on the 1st day of November, 2016, at 11:00 a.m. in Courtroom "4A" of the Collier County Government Center, 3315 East Tamiami Trail, Naples, Florida 34112. Service must be effected prior to 72 hours prior to the stated hearing date as per FSS 39.582 (4) and Fla. Juv. P. 8.225 (1), 8.518 (a) (1).

FAILURE TO PERSONALLY APPEAR AT THIS ADVISORY HEARING CONSTITUTES CONSENT TO THE TERMINATION OF PARENTAL RIGHTS OF THIS CHILD (THESE CHILDREN). IF YOU FAIL TO APPEAR ON THE DATE AND TIME SPECIFIED, YOU MAY LOSE ALL LEGAL RIGHTS AS A PARENT TO THE CHILD OR CHILDREN NAMED IN THE PETITION ATTACHED TO THIS NOTICE. (Florida Statutes Section 39.581(3) (a), PURSUANT TO SECTIONS 39.582(4)(d) AND 63.002 (6) (g) FLORIDA STATUTES, YOU ARE HEREBY INFORMED OF THE AVAILABILITY OF PRIVATE PLACEMENT WITH AN ADOPTION ENTITY, AS DEFINED IN SECTION 63.032(3), FLORIDA STATUTES.

If you are a person with a disability who needs any accommodation in order to participate in this proceeding, you are entitled, at no cost to you, to the provision of certain assistance. Please contact the Administrative Services Manager whose office is located at 3315 Tamiami Trail East, Naples, Florida 34112, and whose telephone number is (239) 552-8086, within two working days of your receipt of this document if you are hearing or voice impaired, call 1-888-955-8771.

PLEASE BE GOVERNED ACCORDINGLY. Witness my hand and Official Seal as Clerk of the Collier County Circuit Court this 16 day of September, 2016
Dwight Brock, Clerk of Circuit Court
Collier County, Florida (SEAL)
By: /s/ S.L. Deputy Clerk
September 26, And October 3, 10 & 17, 2016 No. 1273912



The key to selling your car starts here

Wheels/Recreation



Place your ad online at LocalFeds.com

Reach the locals!

Other Public Notices

QUARRY COMMUNITY DEVELOPMENT DISTRICT, FISCAL YEAR 2016/2017 REGULAR MEETING SCHEDULE

NOTICE IS HEREBY GIVEN THAT THE BOARD OF SUPERVISORS OF THE QUARRY COMMUNITY DEVELOPMENT DISTRICT WILL HOLD REGULAR MEETINGS AT 11:00 A.M. IN THE TOWN CENTER AT THE GOLF LODGE AT THE QUARRY LOCATED AT 8950 WESTWOOD STONE DRIVE, NAPLES, FLORIDA 34120, ON THE FOLLOWING DATES:

October 18, 2016
November 15, 2016
December 28, 2016
January 17, 2017
February 21, 2017
March 21, 2017
April 18, 2017
May 16, 2017
June 20, 2017
July 18, 2017
August 15, 2017
September 19, 2017

The purpose of the meetings is to conduct any business coming before the Board. Meetings are open to the public and will be conducted in accordance with the provisions of Florida law. Copies of the Agendas for any of the meetings may be obtained from the District's website or by contacting the District Manager at (561) 630-4922 and/or toll free at 1-877-737-4922 five (5) days prior to the date of the particular meeting.

From time to time one or more Supervisors will participate by telephone; therefore, a speaker telephone will be present at the location of these meetings so that Supervisors can attend the meetings and be fully informed of the discussions taking place either in person or by telephone. Meetings may be continued to a date, time, and place certain to be specified on the record.

If any person decides to appeal any decision made with respect to any matter considered at these meetings, such person will need a record of the proceedings and such person may need to insure that a verbatim record of the proceedings is made at his or her own expense and which record includes the testimony and evidence on which the appeal is based.

In accordance with the provisions of the Americans with Disabilities Act, any person requiring special accommodations or an interpreter to participate at any of these meetings should contact the District Manager at (561) 630-4922 and/or toll free at 1-877-737-4922 at least seven (7) days prior to the date of the particular meeting.

Meetings may be cancelled from time to time without advertised notice.

QUARRY COMMUNITY DEVELOPMENT DISTRICT
www.quarrycd.org
October 3, 2016 No. 1289223

Other Public Notices

VERONA WALK COMMUNITY DEVELOPMENT DISTRICT, FISCAL YEAR 2016/2017 REGULAR MEETING SCHEDULE

NOTICE IS HEREBY GIVEN THAT THE BOARD OF SUPERVISORS OF THE VERONA WALK COMMUNITY DEVELOPMENT DISTRICT WILL HOLD REGULAR MEETINGS AT 10:00 A.M. IN THE TOWN CENTER AT VERONA WALK LOCATED AT 8090 SORRENTO LANE, NAPLES, FLORIDA 34114, ON THE FOLLOWING DATES:

October 28, 2016
November 17, 2016
December 15, 2016
January 19, 2017
February 16, 2017
March 16, 2017
April 24, 2017
May 18, 2017
June 15, 2017
July 28, 2017
August 17, 2017
September 21, 2017

The purpose of the meetings is to conduct any business coming before the Board. Meetings are open to the public and will be conducted in accordance with the provisions of Florida law. Copies of the Agendas for any of the meetings may be obtained from the District's website or by contacting the District Manager at (239) 444-5790 and/or toll free at 1-877-737-4922 five (5) days prior to the date of the particular meeting.

From time to time one or more Supervisors may participate by telephone; therefore, a speaker telephone will be present at the location of these meetings so that interested persons can attend the meetings at the above location and be fully informed of the discussions taking place either in person or by telephone communication. Said meetings may be continued as found necessary to a date and time certain as stated on the record.

If any person decides to appeal any decision made with respect to any matter considered at these meetings, such person will need a record of the proceedings and such person may need to insure that a verbatim record of the proceedings is made at his or her own expense and which record includes the testimony and evidence on which the appeal is based.

In accordance with the provisions of the Americans with Disabilities Act, any person requiring special accommodations or an interpreter to participate at any of these meetings should contact the District Manager at (239) 444-5790 and/or toll free at 1-877-737-4922 at least seven (7) days prior to the date of the particular meeting.

Meetings may be cancelled from time to time without advertised notice.

VERONA WALK COMMUNITY DEVELOPMENT DISTRICT
www.veronawalkcd.org
October 3, 2016 No. 1289253

Other Public Notices

NOTICE OF PUBLIC MEETING

Notice is hereby given that the Collier Metropolitan Planning Organization (MPO) Board will conduct a roll-call vote to formally adopt an amendment to the 2040 Long-Range Transportation Plan (LRTP) on October 14th at 9 a.m. The meeting will be held in the Board of County Commissioners Chambers on the third floor of the Collier County Government Center, 1299 Tamiami Trail E., Naples, Florida 34112. The LRTP identifies highway, transit, pathways and other transportation projects in Collier County that are needed and are expected to be cost-feasible over the next 25 years.

The 2040 LRTP Amendment will change the description of the future project located at 175 and Everglades Blvd. to read "75 (SR 93) in the vicinity of Everglades Blvd". This change will affect any mention of the project in the 2040 LRTP. The amendment is posted on the Collier MPO's Website at www.colliermpo.com for the public to review prior to the scheduled meeting. To access the amendment, click on the "Latest News" section on the left side of the web site. A hard copy of the amendment will be provided upon request by contacting MPO Administrative Secretary Gabrielle Gonzalez at 239 252 8560.

One or more members of the following government bodies may be in attendance at the meeting: Collier County Board, Naples City Council, Marco Island City Council, Everglades City, and the Florida Department of Transportation (FDOT). The subject matter of this meeting may be an item for discussion and action at a future meeting of these Boards, Councils or agencies.

Interested parties are invited to attend and to register to speak. All registered public speakers will be limited to three (3) minutes unless permission for additional time is granted by the chairman. Citizens can also submit their inquiries or comments, in writing, to the MPO staff prior to the meeting.

The MPO's planning process is conducted in accordance with Title VI of the Civil Rights Act of 1964 and related statutes. Any person or beneficiary who believes that he or she has been discriminated against because of race, ethnicity, sex, age, national origin, disability or familial status may file a complaint with the Collier MPO Executive Director Anne McLaughlin at (239) 252-8192 or by writing to Ms. McLaughlin at 2885 South Horseshoe Dr., Naples, FL 34104.

Any person requiring special accommodations at this meeting because of a disability or physical impairment and related questions should call Ms. McLaughlin up to 72 hours prior to the meeting at 239-252-8192.

For more information, call MPO Executive Director, Anne McLaughlin, at 239-252-8192
October 3, 2016 No. 1297296

Other Public Notices

NOTICE OF MEETING

THE NORTH COLLIER FIRE CONTROL AND RESCUE DISTRICT BOARD OF FIRE COMMISSIONERS WILL HOLD ITS REGULAR MONTHLY MEETINGS ON THE FOLLOWING DATES COMMENCING AT 9:00 A.M. UNLESS OTHERWISE NOTED. MEETINGS WILL BE HELD IN THE TRAINING ROOM AT NORTH COLLIER FIRE STATION 45 LOCATED AT 1885 VETERANS PARK DRIVE, NAPLES, FL 34109.

Thursday	October 13, 2016	9:00 AM
Thursday	November 10, 2016	9:00 AM
Thursday	December 8, 2016	9:00 AM
Thursday	January 12, 2017	9:00 AM
Thursday	February 9, 2017	9:00 AM
Thursday	March 9, 2017	9:00 AM
Thursday	April 13, 2017	9:00 AM
Thursday	May 11, 2017	9:00 AM
Thursday	June 8, 2017	9:00 AM
Thursday	July 13, 2017	9:00 AM
Thursday	August 10, 2017	9:00 AM
Thursday	September 14, 2017	9:00 AM

Chairman Norman Feder
North Collier Fire Control and Rescue District
October 3, 2016 No. 1283537

Other Public Notices

NOTICE OF SITE TOUR

VASARI COMMUNITY DEVELOPMENT DISTRICT

A site tour will take place on Tuesday, October 11, 2016 immediately following the regular meeting for the Board of Supervisors of the Vasari Community Development District at Vasari Country Club, 11250 Via Del Vasari Drive, Bonita Springs, Florida 34135. The purpose is to review the lakes.

The site tour is open to the public and will be conducted in accordance with the provisions of Florida Law for Community Development Districts. The site tour may be continued to a date and time certain which will be announced at the workshop.

Severn Trent Services
District Manager
October 3, 2016 No. 1289270

Other Public Notices

VILLAGEWALK OF BONITA SPRINGS COMMUNITY DEVELOPMENT DISTRICT, FISCAL YEAR 2016/2017 REGULAR MEETING SCHEDULE

NOTICE IS HEREBY GIVEN THAT THE BOARD OF SUPERVISORS OF THE VILLAGEWALK OF BONITA SPRINGS COMMUNITY DEVELOPMENT DISTRICT WILL HOLD REGULAR MEETINGS AT 3:00 P.M. IN THE TOWN CENTER AT VILLAGEWALK OF BONITA SPRINGS LOCATED AT 15221 LATITUDE DRIVE, BONITA SPRINGS, FLORIDA 34135, ON THE FOLLOWING DATES:

October 18, 2016
November 15, 2016
December 28, 2016
January 17, 2017
February 21, 2017
March 21, 2017
April 18, 2017
May 16, 2017
June 20, 2017
July 18, 2017
August 15, 2017
September 19, 2017

The purpose of the meetings is to conduct any business coming before the Board. Meetings are open to the public and will be conducted in accordance with the provisions of Florida law. Copies of the Agendas for any of the meetings may be obtained from the District's website or by contacting the District Manager at (561) 630-4922 and/or toll free at 1-877-737-4922 five (5) days prior to the date of the particular meeting.

From time to time one or more Supervisors will participate by telephone; therefore, a speaker telephone will be present at the location of these meetings so that Supervisors can attend the meetings and be fully informed of the discussions taking place either in person or by telephone. Meetings may be continued to a date, time, and place certain to be specified on the record.

If any person decides to appeal any decision made with respect to any matter considered at these meetings, such person will need a record of the proceedings and such person may need to insure that a verbatim record of the proceedings is made at his or her own expense and which record includes the testimony and evidence on which the appeal is based.

In accordance with the provisions of the Americans with Disabilities Act, any person requiring special accommodations or an interpreter to participate at any of these meetings should contact the District Manager at (561) 630-4922 and/or toll free at 1-877-737-4922 at least seven (7) days prior to the date of the particular meeting.

Meetings may be cancelled from time to time without advertised notice.

VILLAGEWALK OF BONITA SPRINGS COMMUNITY DEVELOPMENT DISTRICT
www.villagewalkofbonitaspringscd.org
October 3, 2016 No. 1289238

QUARRY COMMUNITY DEVELOPMENT DISTRICT
 REGULAR BOARD MEETING
 MAY 16, 2017

A. CALL TO ORDER

The May 16, 2017, Regular Board Meeting of the Quarry Community Development District was called to order at 11:00 a.m. at the Golf Lodge at the Quarry located at 8950 Weathered Stone Drive, Naples, Florida 34120.

B. PROOF OF PUBLICATION

Proof of publication was presented that notice of the Regular Board Meeting had been published in the *Naples Daily News* on October 3, 2016, as part of the District's Fiscal Year 2016/2017 Regular Meeting Schedule, as legally required.

C. ESTABLISH A QUORUM

It was determined that the attendance of the following Supervisors constituted a quorum and it was in order to proceed with the meeting:

Chairman	Barry J. Demovsky	Present
Vice Chairman	Ronald Rex	Absent
Supervisor	Glenn Hollrah	Absent
Supervisor	Thomas Oldag	Present
Supervisor	Richard Doll	Present

Staff members in attendance were:

District Manager	Kathleen Dailey	Special District Services, Inc.
District Counsel	Wes Haber	Hopping Green & Sams
District Engineer	Josh Evans	JR Evans Engineering

Also present were: District residents Chip Harrington, Bill Flister, Tom Schoback and Bob Radunz; HOA President Cheryl Ollila; and Laura Severance of Heritage Bay Umbrella Association.

D. ADDITIONS OR DELETIONS TO THE AGENDA

There were no additions or deletions to the agenda.

E. COMMENTS FROM THE PUBLIC FOR ITEMS NOT ON THE AGENDA

District resident, Chip Harrington indicated that there was damage to the boat ramp, as it had collapsed and the HOA was aware of the situation. He asked that Mr. Evans' past reports be made available and Mr. Evans indicated that he would send them electronically.

QUARRY COMMUNITY DEVELOPMENT DISTRICT
REGULAR BOARD MEETING
MAY 16, 2017

F. APPROVAL OF MINUTES

1. April 18, 2017, Regular Board Meeting

The April 18, 2017, Regular Board Meeting minutes were presented for approval.

A **motion** was made by Mr. Demovsky, seconded by Mr. Oldag approving the minutes of the April 18, 2017, Regular Board Meeting, as presented. Upon being put to a vote, the **motion** carried 3 to 0.

G. OLD BUSINESS

1. Update on SWMS Repairs, Maintenance and Turnover

Mr. Evans advised that the Heritage Bay Co-Op agreement had been signed. He indicated that the application for turnover still had two issues that needed to be resolved.

2. Update on Jetty in Big Lake

Mr. Demovsky stated that he had not yet spoken with Pulte because all indications are that it is not the CDD's responsibility to pull back the jetty. Mr. Evans noted that there was not a permit issue with modifying the jetty and Mr. Demovsky indicated that he was concerned that wave action could cause the rocks to fall down again. Ms. Dailey asked if the HOA had taken this issue up and Ms. Ollila responded that they have not, as there is no funding for it. She felt it would make sense for the person who built the jetty to come take a look at it. Mr. Demovsky opined that if it was done under the correct design, there is nothing that could be done with it from the CDD's perspective. Ms. Dailey explained that the jetty is not part of the stormwater system and if it was built to design, it is an aesthetic issue, which the CDD does not oversee. Mr. Evans added that the design did not contemplate water tables this low and that in 2 or 3 months, the problem will disappear. Ms. Ollila asked if the CDD had determined that the jetty was built to design. Mr. Evans indicated that he could contact the design engineer to see if there will be any implications to move it back and what the cost would be. He added that the execution of the turnover is on hold until this matter is resolved.

I. NEW BUSINESS

1. Presentation of Annual Engineer's Stormwater Inspection Report

Mr. Evans explained that an inspection is done once a year when the lake banks are down. He went over a diagram of what requires repair and explained the slopes in several areas. Mr. Evans advised that it is still in draft form and Mr. Demovsky asked him to look at the drainage in Lake 41 in the northwest corner. Mr. Evans stated that last year there was red all over the diagram and it had been fixed, so that is why this year there is only one small area of red. Mr. Evans explained that the yellow areas are maintenance issues that typically occur naturally. Ms. Severance asked if there are any repetitive problem areas and Mr.

QUARRY COMMUNITY DEVELOPMENT DISTRICT
REGULAR BOARD MEETING
MAY 16, 2017

Evans replied that there are not, which is why inspections are done annually, in order to prevent such issues. Mr. Evans stated that the next step was to hand over the information to a company such as Dragonfly for costs to do the repairs, along with cleaning 10% of the pipes each year.

A **motion** was made by Mr. Oldag, seconded by Mr. Doll and passed unanimously approving the report, in substantial form, to distribute and have the Engineer obtain quotes for repairs to be turned over to the HOA.

I. ENGINEERING REPORT

Mr. Evans explained that the Board may want to consider a GIS system and what it can be used for. He noted that he could show the Board the system recently developed for Arborwood CDD and what it can do.

J. ADMINISTRATIVE MATTERS

1. Discussion on Meeting Time

Mr. Demovsky stated that he had been asked by some residents about changing the time or date of the meetings. It was discussed and there was consensus to add this item to the next meeting agenda for the entire Board to discuss.

K. BOARD MEMBER COMMENTS

There were no comments from the Members of the Board.

L. ADJOURNMENT

There being no further business to come before the Board, the Regular Board Meeting was adjourned at 12:15 p.m. on **motion** made by Mr. Doll, seconded by Mr. Oldag and passed unanimously.

Secretary/Assistant Secretary

Chair/Vice-Chair

QUARRY COMMUNITY DEVELOPMENT DISTRICT

NOTICE OF PUBLIC HEARING TO CONSIDER THE ADOPTION OF THE FISCAL YEAR 2017/2018 BUDGETS; AND NOTICE OF REGULAR BOARD OF SUPERVISORS' MEETING.

The Board of Supervisors (“**Board**”) of the Quarry Community Development District (“**District**”) will hold a public hearing on August 15, 2017 at 11:00 a.m. at the Golf Lodge at the Quarry, 8950 Weathered Stone Drive, Naples, Florida 34120 for the purpose of hearing comments and objections on the adoption of the proposed budgets (“**Proposed Budget**”) of the District for the fiscal year beginning October 1, 2017 and ending September 30, 2018 (“**Fiscal Year 2017/2018**”). A regular board meeting of the District will also be held at that time where the Board may consider any other business that may properly come before it. A copy of the agenda and Proposed Budget may be obtained at the offices of the District Manager, 27499 Riverview Center Blvd., #253, Bonita Springs, Florida 33134, (239) 444-5790 (“**District Manager’s Office**”), during normal business hours.

The public hearing and meeting are open to the public and will be conducted in accordance with the provisions of Florida law. The public hearing and meeting may be continued to a date, time, and place to be specified on the record at the meeting. There may be occasions when Board Supervisors or District Staff may participate by speaker telephone.

Any person requiring special accommodations at this meeting because of a disability or physical impairment should contact the District Manager’s Office at least forty-eight (48) hours prior to the meeting. If you are hearing or speech impaired, please contact the Florida Relay Service by dialing 7-1-1, or 1-800-955-8771 (TTY) / 1-800-955-8770 (Voice), for aid in contacting the District Manager’s Office.

Each person who decides to appeal any decision made by the Board with respect to any matter considered at the public hearing or meeting is advised that person will need a record of proceedings and that accordingly, the person may need to ensure that a verbatim record of the proceedings is made, including the testimony and evidence upon which such appeal is to be based.

Meetings may be cancelled from time to time without advertised notice.

Kathleen Dailey
District Manager

QUARRY COMMUNITY DEVELOPMENT DISTRICT

www.quarrycdd.org

PUBLISH: NAPLES DAILY NEWS 07/26/17 & 08/02/17

RESOLUTION 2017-03

THE ANNUAL APPROPRIATION RESOLUTION OF THE QUARRY COMMUNITY DEVELOPMENT DISTRICT (“DISTRICT”) RELATING TO THE ANNUAL APPROPRIATIONS AND ADOPTING THE BUDGETS FOR THE FISCAL YEAR BEGINNING OCTOBER 1, 2017, AND ENDING SEPTEMBER 30, 2018; AUTHORIZING BUDGET AMENDMENTS; AND PROVIDING AN EFFECTIVE DATE.

WHEREAS, the District Manager has, prior to the fifteenth (15th) day in June, 2017, submitted to the Board of Supervisors (“**Board**”) of the Quarry Community Development District (“**District**”) proposed budgets (“**Proposed Budget**”) for the fiscal year beginning October 1, 2017 and ending September 30, 2018 (“**Fiscal Year 2017/2018**”) along with an explanatory and complete financial plan for each fund of the District, pursuant to the provisions of Section 190.008(2)(a), *Florida Statutes*; and

WHEREAS, at least sixty (60) days prior to the adoption of the Proposed Budget, the District filed a copy of the Proposed Budget with the local governing authorities having jurisdiction over the area included in the District pursuant to the provisions of Section 190.008(2)(b), *Florida Statutes*; and

WHEREAS, the Board set August 15, 2017, as the date for a public hearing thereon and caused notice of such public hearing to be given by publication pursuant to Section 190.008(2)(a), *Florida Statutes*; and

WHEREAS, the District Manager posted the Proposed Budget on the District’s website at least two days before the public hearing; and

WHEREAS, Section 190.008(2)(a), *Florida Statutes*, requires that, prior to October 1st of each year, the Board, by passage of the Annual Appropriation Resolution, shall adopt a budget for the ensuing fiscal year and appropriate such sums of money as the Board deems necessary to defray all expenditures of the District during the ensuing fiscal year; and

WHEREAS, the District Manager has prepared a Proposed Budget, whereby the budget shall project the cash receipts and disbursements anticipated during a given time period, including reserves for contingencies for emergency or other unanticipated expenditures during the fiscal year.

NOW, THEREFORE, BE IT RESOLVED BY THE BOARD OF SUPERVISORS OF THE QUARRY COMMUNITY DEVELOPMENT DISTRICT:

SECTION 1. BUDGET

- a. The Board has reviewed the Proposed Budget, a copy of which is on file with the office of the District Manager and at the District’s Local Records Office, and hereby approves certain amendments thereto, as shown in Section 2 below.
- b. The Proposed Budget, attached hereto as **Exhibit “A,”** as amended by the Board, is hereby adopted in accordance with the provisions of Section 190.008(2)(a), *Florida Statutes* (“**Adopted Budget**”), and incorporated herein by reference; provided, however, that the comparative figures contained in the Adopted Budget may be subsequently revised as deemed necessary by the District Manager to reflect actual revenues and expenditures.
- c. The Adopted Budget, as amended, shall be maintained in the office of the District Manager and at the District’s Local Records Office and identified as “The Budget for the Quarry Community Development District for the Fiscal Year Ending September 30, 2018.”
- d. The Adopted Budget shall be posted by the District Manager on the District’s official website within thirty (30) days after adoption, and shall remain on the website for at least 2 years.

SECTION 2. APPROPRIATIONS

There is hereby appropriated out of the revenues of the District, for Fiscal Year 2017/2018, the sum of \$ 1,347,377 to be raised by the levy of assessments and otherwise, which sum is deemed by the Board to be necessary to defray all expenditures of the District during said budget year, to be divided and appropriated in the following fashion:

TOTAL GENERAL FUND	\$ <u>104,805</u>
DEBT SERVICE FUND (SERIES 2015)	\$ <u>1,242,572</u>
TOTAL ALL FUNDS	\$ <u>1,347,377</u>

SECTION 3. BUDGET AMENDMENTS

Pursuant to Section 189.016, *Florida Statutes*, the District at any time within Fiscal Year 2017/2018 or within 60 days following the end of the Fiscal Year 2017/2018 may amend its Adopted Budget for that fiscal year as follows:

- a. The Board may authorize an increase or decrease in line item appropriations within a fund by motion recorded in the minutes if the total appropriations of the fund do not increase.

- b. The District Manager or Treasurer may authorize an increase or decrease in line item appropriations within a fund if the total appropriations of the fund do not increase and if the aggregate change in the original appropriation item does not exceed \$10,000 or 10% of the original appropriation.
- c. By resolution, the Board may increase any appropriation item and/or fund to reflect receipt of any additional unbudgeted monies and make the corresponding change to appropriations or the unappropriated balance.
- d. Any other budget amendments shall be adopted by resolution and consistent with Florida law.

The District Manager or Treasurer must establish administrative procedures to ensure that any budget amendments are in compliance with this Section 3 and Section 189.016, *Florida Statutes*, among other applicable laws. Among other procedures, the District Manager or Treasurer must ensure that any amendments to budget under subparagraphs c. and d. above are posted on the District’s website within 5 days after adoption and remain on the website for at least 2 years.

SECTION 4. EFFECTIVE DATE. This Resolution shall take effect immediately upon adoption.

PASSED AND ADOPTED THIS 15th DAY OF AUGUST, 2017.

ATTEST:

**QUARRY COMMUNITY
DEVELOPMENT DISTRICT**

Secretary/Assistant Secretary

By: _____

Its: _____

Exhibit A: Fiscal Year 2017/2018 Budget

Quarry
Community Development District

**Final Budget For
Fiscal Year 2017/2018
October 1, 2017 - September 30, 2018**

CONTENTS

- I FINAL BUDGET
- II DETAILED FINAL BUDGET
- III DETAILED FINAL DEBT SERVICE FUND BUDGET
- IV ASSESSMENT COMPARISON

FINAL BUDGET
QUARRY COMMUNITY DEVELOPMENT DISTRICT
FISCAL YEAR 2017/2018
OCTOBER 1, 2017 - SEPTEMBER 30, 2018

	FISCAL YEAR 2017/2018 BUDGET
REVENUES	
O & M ASSESSMENTS	104,805
DEBT ASSESSMENTS	1,242,572
OTHER REVENUES	0
INTEREST INCOME	0
TOTAL REVENUES	\$ 1,347,377
EXPENDITURES	
SUPERVISOR FEES	0
PAYROLL TAXES (EMPLOYER)	0
ENGINEERING/MAINTENANCE	18,500
MANAGEMENT	37,848
LEGAL	7,000
ASSESSMENT ROLL	5,000
AUDIT FEES	4,100
ARBITRAGE REBATE FEE	600
INSURANCE	7,512
LEGAL ADVERTISING	1,400
BANK SERVICE CHARGES	500
MISCELLANEOUS	1,160
POSTAGE	650
OFFICE SUPPLIES	700
DUES & SUBSCRIPTIONS	175
TRUSTEE FEES	5,300
CONTINUING DISCLOSURE FEE	0
WEBSITE MANAGEMENT	1,500
RESERVES	5,000
TOTAL EXPENDITURES	\$ 96,945
REVENUES LESS EXPENDITURES	\$ 1,250,432
BOND PAYMENTS	(1,149,380)
BALANCE	\$ 101,052
COUNTY APPRAISER & TAX COLLECTOR FEE	(47,495)
DISCOUNTS FOR EARLY PAYMENTS	(53,557)
EXCESS/ (SHORTFALL)	\$ -
CARRYOVER FROM PRIOR YEAR	0
NET EXCESS/ (SHORTFALL)	\$ -

DETAILED FINAL BUDGET
QUARRY COMMUNITY DEVELOPMENT DISTRICT
FISCAL YEAR 2017/2018
OCTOBER 1, 2017 - SEPTEMBER 30, 2018

	FISCAL YEAR 2015/2016 ACTUAL	FISCAL YEAR 2016/2017 BUDGET	FISCAL YEAR 2017/2018 BUDGET	COMMENTS
REVENUES				
O & M ASSESSMENTS	82,211	104,805	104,805	Expenditures/.925
DEBT ASSESSMENTS	1,391,058	1,245,238	1,242,572	Payment To Trustee /.925
OTHER REVENUES	0	0	0	
INTEREST INCOME	27	0	0	No Change From 2016/2017 Budget
TOTAL REVENUES	\$ 1,473,296	\$ 1,350,043	\$ 1,347,377	
EXPENDITURES				
SUPERVISOR FEES	0	0	0	
PAYROLL TAXES (EMPLOYER)	0	0	0	
ENGINEERING/MAINTENANCE MANAGEMENT	21,195 36,828	19,500 37,080	18,500 37,848	Fiscal Year 16/17 Expenditures Through February 2017 = \$6,225 CPI Adjustment
LEGAL	5,562	6,000	7,000	Fiscal Year 16/17 Expenditures Through January 2017 = \$3,352
ASSESSMENT ROLL	5,000	5,000	5,000	As Per Contract
AUDIT FEES	4,250	4,100	4,100	Accepted Amount For 2016/2017 Audit
ARBITRAGE REBATE FEE	600	500	600	\$100 Increase From 2016/2017 Budget
INSURANCE	6,695	7,365	7,512	Insurance Company Estimate
LEGAL ADVERTISING	2,021	1,500	1,400	Expenditures Were Higher In 2015/2016 Due To Refunding
BANK SERVICE CHARGES	334	500	500	Bank Fees Charged By Hancock Bank
MISCELLANEOUS	1,130	1,075	1,160	\$85 Increase From 2016/2017 Budget
POSTAGE	986	650	650	Expenditures Were Higher In 2015/2016 Due To Refunding
OFFICE SUPPLIES	1,539	700	700	Expenditures Were Higher In 2015/2016 Due To Refunding
DUES & SUBSCRIPTIONS	175	175	175	No Change From 2016/2017 Budget
TRUSTEE FEES	5,000	5,300	5,300	No Change From 2016/2017 Budget
CONTINUING DISCLOSURE FEE	0	1,000	0	Prager No Longer Charging Due To Refunding
WEBSITE MANAGEMENT	1,500	1,500	1,500	No Change From 2016/2017 Budget
RESERVES	0	5,000	5,000	Contribution to Reserves
TOTAL EXPENDITURES	\$ 92,815	\$ 96,945	\$ 96,945	
REVENUES LESS EXPENDITURES	\$ 1,380,481	\$ 1,253,098	\$ 1,250,432	
BOND PAYMENTS	(1,314,396)	(1,151,845)	(1,149,380)	2018 P & I Payments Less Earned Interest
BALANCE	\$ 66,085	\$ 101,253	\$ 101,052	
COUNTY APPRAISER & TAX COLLECTOR FEE	(39,441)	(47,589)	(47,495)	3.5 Percent Of Total On Roll Assessment Roll
DISCOUNTS FOR EARLY PAYMENTS	(52,759)	(53,664)	(53,557)	4 Percent Of Total On Roll Assessment Roll
EXCESS/ (SHORTFALL)	\$ (26,115)	\$ -	\$ -	
CARRYOVER FROM PRIOR YEAR	0	0	0	Carryover From Prior Year
NET EXCESS/ (SHORTFALL)	\$ (26,115)	\$ -	\$ -	

DETAILED FINAL DEBT SERVICE FUND BUDGET
QUARRY COMMUNITY DEVELOPMENT DISTRICT
FISCAL YEAR 2017/2018
OCTOBER 1, 2017 - SEPTEMBER 30, 2018

	FISCAL YEAR 2015/2016 ACTUAL	FISCAL YEAR 2016/2017 BUDGET	FISCAL YEAR 2017/2018 BUDGET	COMMENTS
REVENUES				
Interest Income	867	0	0	Projected Interest For 2017/2018
NAV Assessment Collection	1,314,396	1,151,845	1,149,380	Maximum Debt Service Collection
Prepaid Bond Collection	0	0	0	Prepaid Bond Collection
Total Revenues	\$ 1,315,263	\$ 1,151,845	\$ 1,149,380	
EXPENDITURES				
Principal Payments	500,000	525,000	545,000	Principal Payment Due In 2018
Interest Payments	819,205	626,087	600,460	Interest Payments Due In 2018
A-1 Bond Redemption	0	758	3,920	Estimated Excess Debt Collections
Total Expenditures	\$ 1,319,205	\$ 1,151,845	\$ 1,149,380	
Excess/ (Shortfall)	\$ (3,942)	\$ -	\$ -	

Series 2015 Bond Refunding Information

Original Par Amount =	\$16,280,000	Annual Principal Payments Due =	May 1st
Interest Rate =	3.98%	Annual Interest Payments Due =	May 1st & November 1st
Issue Date =	October 2015		
Maturity Date =	May 2036		

QUARRY COMMUNITY DEVELOPMENT DISTRICT
ASSESSMENT COMPARISON

Lot Type	# of Units	Fiscal Year 2016/2017 O&M Assessment	Fiscal Year 2016/2017 Debt Assessment	Fiscal Year 2016/2017 Total Assessment	Fiscal Year 2016/2017 Total O & M	Fiscal Year 2016/2017 Total Debt	Fiscal Year 2016/2017 Total Assessments	Fiscal Year 2017/2018 O&M Assessment	Fiscal Year 2017/2018 Debt Assessment	Fiscal Year 2017/2018 Total Assessment	Fiscal Year 2017/2018 Total O & M	Fiscal Year 2017/2018 Total Debt	Fiscal Year 2017/2018 Total Assessments
Coach Homes													
	26	116.45	\$1,502.21	\$1,618.66	\$3,027.70	\$39,057.46	\$42,085.16	116.45	\$1,502.21	\$1,618.66	\$3,027.70	\$39,057.46	\$42,085.16
	19	116.45	\$1,550.66	\$1,667.11	\$2,212.55	\$29,462.54	\$31,675.09	116.45	\$1,550.66	\$1,667.11	\$2,212.55	\$29,462.54	\$31,675.09
	3	116.45	\$1,792.95	\$1,909.40	\$349.35	\$5,378.85	\$5,728.20	116.45	\$1,792.95	\$1,909.40	\$349.35	\$5,378.85	\$5,728.20
	37	116.45	\$2,035.24	\$2,151.69	\$4,308.65	\$75,303.88	\$79,612.53	116.45	\$2,035.24	\$2,151.69	\$4,308.65	\$75,303.88	\$79,612.53
	1	116.45	\$2,083.70	\$2,200.15	\$116.45	\$2,083.70	\$2,200.15	116.45	\$2,083.70	\$2,200.15	\$116.45	\$2,083.70	\$2,200.15
	30	116.45	\$2,277.53	\$2,393.98	\$3,493.50	\$68,325.90	\$71,819.40	116.45	\$2,277.53	\$2,393.98	\$3,493.50	\$68,325.90	\$71,819.40
	96	116.45	\$620.26	\$736.71	\$11,179.20	\$59,544.96	\$70,724.16	116.45	\$620.26	\$736.71	\$11,179.20	\$59,544.96	\$70,724.16
Lux Coach Homes													
	26	116.45	\$1,696.03	\$1,812.48	\$3,027.70	\$44,096.78	\$47,124.48	116.45	\$1,696.03	\$1,812.48	\$3,027.70	\$44,096.78	\$47,124.48
	20	116.45	\$1,841.41	\$1,957.86	\$2,329.00	\$36,828.20	\$39,157.20	116.45	\$1,841.41	\$1,957.86	\$2,329.00	\$36,828.20	\$39,157.20
	18	116.45	\$2,325.99	\$2,442.44	\$2,096.10	\$41,867.82	\$43,963.92	116.45	\$2,325.99	\$2,442.44	\$2,096.10	\$41,867.82	\$43,963.92
Single Family Homes ('55)													
	43	116.45	\$1,502.21	\$1,618.66	\$5,007.35	\$64,595.03	\$69,602.38	116.45	\$1,502.21	\$1,618.66	\$5,007.35	\$64,595.03	\$69,602.38
	13	116.45	\$1,550.66	\$1,667.11	\$1,513.85	\$20,158.58	\$21,672.43	116.45	\$1,550.66	\$1,667.11	\$1,513.85	\$20,158.58	\$21,672.43
	3	116.45	\$1,792.95	\$1,909.40	\$349.35	\$5,378.85	\$5,728.20	116.45	\$1,792.95	\$1,909.40	\$349.35	\$5,378.85	\$5,728.20
	4	116.45	\$2,035.24	\$2,151.69	\$465.80	\$8,140.96	\$8,606.76	116.45	\$2,035.24	\$2,151.69	\$465.80	\$8,140.96	\$8,606.76
	74	116.45	\$765.64	\$882.09	\$8,617.30	\$56,657.36	\$65,274.66	116.45	\$765.64	\$882.09	\$8,617.30	\$56,657.36	\$65,274.66
Single Family Homes ('67)													
	9	116.45	\$1,696.03	\$1,812.48	\$1,048.05	\$15,264.27	\$16,312.32	116.45	\$1,696.03	\$1,812.48	\$1,048.05	\$15,264.27	\$16,312.32
	10	116.45	\$1,986.79	\$2,103.24	\$1,164.50	\$19,867.90	\$21,032.40	116.45	\$1,986.79	\$2,103.24	\$1,164.50	\$19,867.90	\$21,032.40
	1	116.45	\$2,083.70	\$2,200.15	\$116.45	\$2,083.70	\$2,200.15	116.45	\$2,083.70	\$2,200.15	\$116.45	\$2,083.70	\$2,200.15
	20	116.45	\$2,229.08	\$2,345.53	\$2,329.00	\$44,581.60	\$46,910.60	116.45	\$2,229.08	\$2,345.53	\$2,329.00	\$44,581.60	\$46,910.60
	2	116.45	\$2,325.99	\$2,442.44	\$232.90	\$4,651.98	\$4,884.88	116.45	\$2,325.99	\$2,442.44	\$232.90	\$4,651.98	\$4,884.88
	12	116.45	\$2,471.37	\$2,587.82	\$1,397.40	\$29,656.44	\$31,053.84	116.45	\$2,471.37	\$2,587.82	\$1,397.40	\$29,656.44	\$31,053.84
	111	116.45	\$843.17	\$959.62	\$12,925.95	\$93,591.87	\$106,517.82	116.45	\$843.17	\$959.62	\$12,925.95	\$93,591.87	\$106,517.82
Single Family Homes ('75)													
	22	116.45	\$1,792.95	\$1,909.40	\$2,561.90	\$39,444.90	\$42,006.80	116.45	\$1,792.95	\$1,909.40	\$2,561.90	\$39,444.90	\$42,006.80
	12	116.45	\$2,083.70	\$2,200.15	\$1,397.40	\$25,004.40	\$26,401.80	116.45	\$2,083.70	\$2,200.15	\$1,397.40	\$25,004.40	\$26,401.80
	1	116.45	\$2,180.61	\$2,297.06	\$116.45	\$2,180.61	\$2,297.06	116.45	\$2,180.61	\$2,297.06	\$116.45	\$2,180.61	\$2,297.06
	39	116.45	\$2,325.99	\$2,442.44	\$4,541.55	\$90,713.61	\$95,255.16	116.45	\$2,325.99	\$2,442.44	\$4,541.55	\$90,713.61	\$95,255.16
	8	116.45	\$2,229.08	\$2,345.53	\$931.60	\$17,832.64	\$18,764.24	116.45	\$2,229.08	\$2,345.53	\$931.60	\$17,832.64	\$18,764.24
	2	116.45	\$2,422.91	\$2,539.36	\$232.90	\$4,845.82	\$5,078.72	116.45	\$2,422.91	\$2,539.36	\$232.90	\$4,845.82	\$5,078.72
	1	116.45	\$3,876.65	\$3,993.10	\$116.45	\$3,876.65	\$3,993.10	116.45	\$3,876.65	\$3,993.10	\$116.45	\$3,876.65	\$3,993.10
	186	116.45	\$998.23	\$1,114.68	\$21,659.70	\$185,670.78	\$207,330.48	116.45	\$998.23	\$1,114.68	\$21,659.70	\$185,670.78	\$207,330.48
Single Family Homes ('90)													
	10	116.45	\$2,665.20	\$2,781.65	\$1,164.50	\$26,652.00	\$27,816.50	116.45	\$2,665.20	\$2,781.65	\$1,164.50	\$26,652.00	\$27,816.50
	8	116.45	\$3,876.65	\$3,993.10	\$931.60	\$31,013.20	\$31,944.80	116.45	\$3,876.65	\$3,993.10	\$931.60	\$31,013.20	\$31,944.80
	1	116.45	\$4,118.94	\$4,235.39	\$116.45	\$4,118.94	\$4,235.39	116.45	\$4,118.94	\$4,235.39	\$116.45	\$4,118.94	\$4,235.39
	32	116.45	\$1,918.94	\$2,035.39	\$3,726.40	\$61,406.08	\$65,132.48	116.45	\$1,918.94	\$2,035.39	\$3,726.40	\$61,406.08	\$65,132.48
	900				\$104,805.00	\$1,259,338.26	\$1,364,143.26				\$104,805.00	\$1,259,338.26	\$1,364,143.26
Less Nine Bond PrePAYERS*						<u>\$14,101.29</u>	<u>\$14,101.29</u>					<u>\$16,766.49</u>	<u>\$16,766.49</u>
						\$1,245,236.97	\$1,350,041.97					\$1,242,571.77	\$1,347,376.77

* - Bond PrePAYERS
Six 75' Single Families
Three 90' Single Families
Eight Bond PrePAYERS In 2016-2017 - 6 75' - 2 90'
One New Bond Prepayer In 2017-2018 - 1 90'

RESOLUTION 2017-04

A RESOLUTION OF THE BOARD OF SUPERVISORS OF THE QUARRY COMMUNITY DEVELOPMENT DISTRICT MAKING A DETERMINATION OF BENEFIT AND IMPOSING SPECIAL ASSESSMENTS FOR FISCAL YEAR 2017/2018; PROVIDING FOR THE COLLECTION AND ENFORCEMENT OF SPECIAL ASSESSMENTS; CERTIFYING AN ASSESSMENT ROLL; PROVIDING FOR AMENDMENTS TO THE ASSESSMENT ROLL; PROVIDING A SEVERABILITY CLAUSE; AND PROVIDING AN EFFECTIVE DATE.

WHEREAS, the Quarry Community Development District (“**District**”) is a local unit of special-purpose government established pursuant to Chapter 190, *Florida Statutes*, for the purpose of providing, operating and maintaining infrastructure improvements, facilities and services to the lands within the District; and

WHEREAS, the District is located in Collier County, Florida (“**County**”); and

WHEREAS, the District has constructed or acquired various infrastructure improvements and provides certain services in accordance with the District’s adopted capital improvement plan and Chapter 190, *Florida Statutes*; and

WHEREAS, the Board of Supervisors (“**Board**”) of the District hereby determines to undertake various operations and maintenance and other activities described in the District’s budget (“**Adopted Budget**”) for the fiscal year beginning October 1, 2017 and ending September 30, 2018 (“**Fiscal Year 2017/2018**”), attached hereto as **Exhibit “A”** and incorporated by reference herein; and

WHEREAS, the District must obtain sufficient funds to provide for the operation and maintenance of the services and facilities provided by the District as described in the Adopted Budget; and

WHEREAS, the provision of such services, facilities, and operations is a benefit to lands within the District; and

WHEREAS, Chapter 190, *Florida Statutes*, provides that the District may impose special assessments on benefitted lands within the District; and

WHEREAS, it is in the best interests of the District to proceed with the imposition of the special assessments for operations and maintenance in the amount set forth in the Adopted Budget; and

WHEREAS, the District has previously levied an assessment for debt service, which the District desires to collect for Fiscal Year 2017/2018; and

WHEREAS, Chapter 197, *Florida Statutes*, provides a mechanism pursuant to which such special assessments may be placed on the tax roll and collected by the local tax collector (“**Uniform Method**”), and the District has previously authorized the use of the Uniform Method by, among other things, entering into agreements with the Property Appraiser and Tax Collector of the County for that purpose; and

WHEREAS, it is in the best interests of the District to adopt the Assessment Roll of the Quarry Community Development District (“**Assessment Roll**”) attached to this Resolution as **Exhibit “B”** and incorporated as a material part of this Resolution by this reference, and to certify the Assessment Roll to the County Tax Collector pursuant to the Uniform Method; and

WHEREAS, it is in the best interests of the District to permit the District Manager to amend the Assessment Roll, certified to the County Tax Collector by this Resolution, as the Property Appraiser updates the property roll for the County, for such time as authorized by Florida law.

NOW, THEREFORE, BE IT RESOLVED BY THE BOARD OF SUPERVISORS OF THE QUARRY COMMUNITY DEVELOPMENT DISTRICT:

SECTION 1. BENEFIT & ALLOCATION FINDINGS. The Board hereby finds and determines that the provision of the services, facilities, and operations as described in **Exhibit “A”** confers a special and peculiar benefit to the lands within the District, which benefit exceeds or equals the cost of the assessments. The allocation of the assessments to the specially benefitted lands, as shown in **Exhibits “A” and “B,”** is hereby found to be fair and reasonable.

SECTION 2. ASSESSMENT IMPOSITION. Pursuant to Chapter 190, *Florida Statutes*, and using the procedures authorized by Florida law for the levy and collection of special assessments, a special assessment for operation and maintenance is hereby imposed and levied on benefitted lands within the District, and in accordance with **Exhibits “A” and “B.”** The lien of the special assessments for operations and maintenance imposed and levied by this Resolution shall be effective upon passage of this Resolution. Moreover, pursuant to Section 197.3632(4), *Florida Statutes*, the lien amount shall serve as the “maximum rate” authorized by law for operation and maintenance assessments.

SECTION 3. COLLECTION. The collection of the operation and maintenance special assessments and previously levied debt service assessments shall be at the same time and in the same manner as County taxes in accordance with the Uniform Method, as indicated on **Exhibits “A” and “B.”** The decision to collect special assessments by any particular method – e.g., on the tax roll or by direct bill – does not mean that such method will be used to collect special assessments in future years, and the District reserves the right in its sole discretion to select collection methods in any given year, regardless of past practices.

SECTION 4. ASSESSMENT ROLL. The Assessment Roll, attached to this Resolution as **Exhibit “B,”** is hereby certified to the County Tax Collector and shall be collected by the

County Tax Collector in the same manner and time as County taxes. The proceeds therefrom shall be paid to the District.

SECTION 5. ASSESSMENT ROLL AMENDMENT. The District Manager shall keep apprised of all updates made to the County property roll by the Property Appraiser after the date of this Resolution, and shall amend the Assessment Roll in accordance with any such updates, for such time as authorized by Florida law, to the County property roll. After any amendment of the Assessment Roll, the District Manager shall file the updates in the District records.

SECTION 6. SEVERABILITY. The invalidity or unenforceability of any one or more provisions of this Resolution shall not affect the validity or enforceability of the remaining portions of this Resolution, or any part thereof.

SECTION 7. EFFECTIVE DATE. This Resolution shall take effect upon the passage and adoption of this Resolution by the Board.

PASSED AND ADOPTED this 15th day of August, 2017.

ATTEST:

**QUARRY COMMUNITY
DEVELOPMENT DISTRICT**

Secretary / Assistant Secretary

By: _____

Its: _____

Exhibit A: Budget
Exhibit B: Assessment Roll

Quarry Community Development District

**Assessment Roll For
Fiscal Year 2017/2018
October 1, 2017 - September 30, 2018**

**Quarry Community Development District
Assessment Roll FY 2017-2018**

PID #	Owner of Record	Legal Description	Product Type	O&M	A Bond	Total
00181680103	:QUARRY GOLF CLUB INC	13 48 26 THAT PORTION OF SEC 13 DESC IN OR 3579 PG 4028		0.00	0.00	0.00
00181720102	:QUARRY GOLF CLUB INC	14 48 26 AS DESC IN OR 3579 PG 4028 LESS CONSERVATION WET-		0.00	0.00	0.00
00190081308	QUARRY COMM DEV DISTRICT	23 48 26 THOSE PORTIONS OF SECS 13,14,23,24 COMPRISED OF		0.00	0.00	0.00
00190160009	QUARRY GOLF CLUB INC	24 48 26 AS DESC IN OR 3579 PG 4028 & 3682 PG 3148 LESS		0.00	0.00	0.00
49660081022	LENNAR HOMES LLC	HERITAGE BAY COMMONS TRACT B-1		0.00	0.00	0.00
49660081048	LENNAR HOMES LLC	HERITAGE BAY COMMONS TRACT B-2		0.00	0.00	0.00
51950000028	HEASLEY, DEAN=& TINA	IRONSTONE AT THE QUARRY A CONDOMINIUM BLDG 1-101	Ironstone Coach Ph. 2	116.45	2,035.24	2,151.69
51950000044	V A & T L SWANK JT REV TRUST	IRONSTONE AT THE QUARRY A CONDOMINIUM BLDG 1-102	Ironstone Coach Ph. 2	116.45	2,035.24	2,151.69
51950000060	TOGIAS, CHARLES S=& LINDA M	IRONSTONE AT THE QUARRY A CONDOMINIUM BLDG 1-201	Ironstone Coach Ph. 2	116.45	2,035.24	2,151.69
51950000086	MACDOUGALL, MARGARET R	IRONSTONE AT THE QUARRY A CONDOMINIUM BLDG 1-202	Ironstone Coach Ph. 2	116.45	2,035.24	2,151.69
51950000109	SHANNON TRUST	IRONSTONE AT THE QUARRY A CONDOMINIUM BLDG 2-101	Ironstone Coach Ph. 2	116.45	2,277.53	2,393.98
51950000125	VUTECH, THOMAS=& MICHELE	IRONSTONE AT THE QUARRY A CONDOMINIUM BLDG 2-102	Ironstone Coach Ph. 2	116.45	2,277.53	2,393.98
51950000141	VRETAKIS, GEORGE NICHOLAS	IRONSTONE AT THE QUARRY A CONDOMINIUM BLDG 2-201	Ironstone Coach Ph. 2	116.45	2,277.53	2,393.98
51950000167	HASTINGS, DENISE	IRONSTONE AT THE QUARRY A CONDOMINIUM BLDG 2-202	Ironstone Coach Ph. 2	116.45	2,277.53	2,393.98
51950000183	GOLDSMITH, ROBERT S=& ADELE M	IRONSTONE AT THE QUARRY A CONDOMINIUM BLDG 3-101	Ironstone Coach Ph. 2	116.45	620.26	736.71
51950000206	FEELEY, GERALD P=& MARCIA	IRONSTONE AT THE QUARRY A CONDOMINIUM BLDG 3-102	Ironstone Coach Ph. 2	116.45	2,277.53	2,393.98
51950000222	VUTECH, THOMAS F=& MICHELE R	IRONSTONE AT THE QUARRY A CONDOMINIUM BLDG 3-201	Ironstone Coach Ph. 2	116.45	2,035.24	2,151.69
51950000248	PACHECO, GARY=& DONNA	IRONSTONE AT THE QUARRY A CONDOMINIUM BLDG 3-202	Ironstone Coach Ph. 2	116.45	2,035.24	2,151.69
51950000264	MACDOUGALL, MARGARET R	IRONSTONE AT THE QUARRY A CONDOMINIUM BLDG 4-101	Ironstone Coach Ph. 2	116.45	2,277.53	2,393.98
51950000280	IDELSON, NORMAN=& JANET	IRONSTONE AT THE QUARRY A CONDOMINIUM BLDG 4-102	Ironstone Coach Ph. 2	116.45	2,277.53	2,393.98
51950000303	ZIOLO, GREGORY=& MALGORZATA	IRONSTONE AT THE QUARRY A CONDOMINIUM BLDG 4-201	Ironstone Coach Ph. 2	116.45	2,277.53	2,393.98
51950000329	GIBBONS, CHRISTOPHER K	IRONSTONE AT THE QUARRY A CONDOMINIUM BLDG 4-202	Ironstone Coach Ph. 2	116.45	2,277.53	2,393.98
51950000345	FENSTER, MICHAEL=& JUDITH	IRONSTONE AT THE QUARRY A CONDOMINIUM BLDG 5-101	Ironstone Coach Ph. 2	116.45	2,277.53	2,393.98
51950000361	STOCKWELL, DEAN G=& KIRSTIN L	IRONSTONE AT THE QUARRY A CONDOMINIUM BLDG 5-102	Ironstone Coach Ph. 2	116.45	2,277.53	2,393.98
51950000387	PANNUNZIO, NICHOLAS A	IRONSTONE AT THE QUARRY A CONDOMINIUM BLDG 5-201	Ironstone Coach Ph. 2	116.45	620.26	736.71
51950000400	WICKER, PHYLLIS B	IRONSTONE AT THE QUARRY A CONDOMINIUM BLDG 5-202	Ironstone Coach Ph. 2	116.45	620.26	736.71
51950000426	CUSHION, THOMAS W=& PATRICIA L	IRONSTONE AT THE QUARRY A CONDOMINIUM BLDG 6-101	Ironstone Coach Ph. 2	116.45	620.26	736.71
51950000442	BROWN, ROBERT H=& ANNE D	IRONSTONE AT THE QUARRY A CONDOMINIUM BLDG 6-102	Ironstone Coach Ph. 2	116.45	620.26	736.71
51950000468	HERMSEN, JOHN=& PATRICIA	IRONSTONE AT THE QUARRY A CONDOMINIUM BLDG 6-201	Ironstone Coach Ph. 2	116.45	620.26	736.71
51950000484	LISCKA, MARK	IRONSTONE AT THE QUARRY A CONDOMINIUM BLDG 6-202	Ironstone Coach Ph. 2	116.45	620.26	736.71
51950000507	BATTAGLIA, ANTHONY	IRONSTONE AT THE QUARRY A CONDOMINIUM BLDG 7-101	Ironstone Coach Ph. 2	116.45	620.26	736.71
51950000523	BATTAGLIA, JACK=& ANNA	IRONSTONE AT THE QUARRY A CONDOMINIUM BLDG 7-102	Ironstone Coach Ph. 2	116.45	620.26	736.71
51950000549	LADEMANN, ERICH M=& AMY L	IRONSTONE AT THE QUARRY A CONDOMINIUM BLDG 7-201	Ironstone Coach Ph. 2	116.45	620.26	736.71
51950000565	CAMPION, DALE E=& CATHERINE W	IRONSTONE AT THE QUARRY A CONDOMINIUM BLDG 7-202	Ironstone Coach Ph. 2	116.45	620.26	736.71
51950000581	JACOBUS, PHILIP F	IRONSTONE AT THE QUARRY A CONDOMINIUM BLDG 8-101	Ironstone Coach Ph. 2	116.45	620.26	736.71
51950000604	DIANE N MONTONE REV TRUST	IRONSTONE AT THE QUARRY A CONDOMINIUM BLDG 8-102	Ironstone Coach Ph. 2	116.45	620.26	736.71
51950000620	MACHADO, JOHN=& LUCIENE	IRONSTONE AT THE QUARRY A CONDOMINIUM BLDG 8-201	Ironstone Coach Ph. 2	116.45	620.26	736.71
51950000646	ZICCHINOLFI, VINCENT	IRONSTONE AT THE QUARRY A CONDOMINIUM BLDG 8-202	Ironstone Coach Ph. 2	116.45	620.26	736.71
51950000662	CRAIG JOINT TRUST	IRONSTONE AT THE QUARRY A CONDOMINIUM BLDG 9-101	Ironstone Coach Ph. 2	116.45	620.26	736.71
51950000688	KICKEL, DANIEL L=& MARY ANNE	IRONSTONE AT THE QUARRY A CONDOMINIUM BLDG 9-102	Ironstone Coach Ph. 2	116.45	620.26	736.71
51950000701	HORNUNG, JON	IRONSTONE AT THE QUARRY A CONDOMINIUM BLDG 9-201	Ironstone Coach Ph. 2	116.45	620.26	736.71
51950000727	CHIARIZIA, JOSEPH JOHN	IRONSTONE AT THE QUARRY A CONDOMINIUM BLDG 9-202	Ironstone Coach Ph. 2	116.45	620.26	736.71
51950000743	TURKINGTON, GEORGE L	IRONSTONE AT THE QUARRY A CONDOMINIUM BLDG 10-101	Ironstone Coach Ph. 2	116.45	620.26	736.71
51950000769	LEE, DAVID M=& ELIZABETH L	IRONSTONE AT THE QUARRY A CONDOMINIUM BLDG 10-102	Ironstone Coach Ph. 2	116.45	620.26	736.71
51950000785	HORN, GERHARD L	IRONSTONE AT THE QUARRY A CONDOMINIUM BLDG 10-201	Ironstone Coach Ph. 2	116.45	620.26	736.71
51950000808	RODGERS JR, WILLIAM C	IRONSTONE AT THE QUARRY A CONDOMINIUM BLDG 10-202	Ironstone Coach Ph. 2	116.45	620.26	736.71
51950000824	MURRAY JR, WILLIAM H	IRONSTONE AT THE QUARRY A CONDOMINIUM BLDG 11-101	Ironstone Coach Ph. 2	116.45	620.26	736.71
51950000840	SHIRLEY A FOX REV TRUST	IRONSTONE AT THE QUARRY A CONDOMINIUM BLDG 11-102	Ironstone Coach Ph. 2	116.45	620.26	736.71
51950000866	DETULLIO, JANE R	IRONSTONE AT THE QUARRY A CONDOMINIUM BLDG 11-201	Ironstone Coach Ph. 2	116.45	620.26	736.71
51950000882	PROHOVICH, DONALD	IRONSTONE AT THE QUARRY A CONDOMINIUM BLDG 11-202	Ironstone Coach Ph. 2	116.45	620.26	736.71
51950000905	GREEN, KIM=& DONNA	IRONSTONE AT THE QUARRY A CONDOMINIUM BLDG 12-101	Ironstone Coach Ph. 2	116.45	620.26	736.71
51950000921	ROSENSTEEL, TRUC T	IRONSTONE AT THE QUARRY A CONDOMINIUM BLDG 12-102	Ironstone Coach Ph. 2	116.45	620.26	736.71
51950000947	DANIELS, LEE A=& DEBORAH G	IRONSTONE AT THE QUARRY A CONDOMINIUM BLDG 12-201	Ironstone Coach Ph. 2	116.45	620.26	736.71

**Quarry Community Development District
Assessment Roll FY 2017-2018**

PID #	Owner of Record	Legal Description	Product Type	O&M	A Bond	Total
51950000963	BURNS, KENNETH M=& RAMZY I	IRONSTONE AT THE QUARRY A CONDOMINIUM BLDG 12-202	Ironstone Coach Ph. 2	116.45	620.26	736.71
51950000989	MANESCALCHI, DENNIS=& EMILIA	IRONSTONE AT THE QUARRY A CONDOMINIUM BLDG 13-101	Ironstone Coach Ph. 2	116.45	620.26	736.71
51950001001	COVAL-GOLDSMITH, SHERRIE	IRONSTONE AT THE QUARRY A CONDOMINIUM BLDG 13-102	Ironstone Coach Ph. 2	116.45	620.26	736.71
51950001027	PARRACK, BRUCE C=& MELANIE E	IRONSTONE AT THE QUARRY A CONDOMINIUM BLDG 13-201	Ironstone Coach Ph. 2	116.45	620.26	736.71
51950001043	MICHELLE SUE ANDREWS REV TRUST	IRONSTONE AT THE QUARRY A CONDOMINIUM BLDG 13-202	Ironstone Coach Ph. 2	116.45	620.26	736.71
51950001069	LADD JR, F ALLEN=& KATHLEEN G	IRONSTONE AT THE QUARRY A CONDOMINIUM BLDG 14-101	Ironstone Coach Ph. 2	116.45	620.26	736.71
51950001085	DRYSDALE, IAN O=& JANET A	IRONSTONE AT THE QUARRY A CONDOMINIUM BLDG 14-102	Ironstone Coach Ph. 2	116.45	620.26	736.71
51950001108	WALTERS FAMILY TRUST	IRONSTONE AT THE QUARRY A CONDOMINIUM BLDG 14-201	Ironstone Coach Ph. 2	116.45	620.26	736.71
51950001124	BARDWELL, TERRILL L	IRONSTONE AT THE QUARRY A CONDOMINIUM BLDG 14-202	Ironstone Coach Ph. 2	116.45	620.26	736.71
51950001140	CHIU, CLARENCE L	IRONSTONE AT THE QUARRY A CONDOMINIUM BLDG 15-101	Ironstone Coach Ph. 2	116.45	620.26	736.71
51950001166	MOHAMED S DARWISH REV TRUST	IRONSTONE AT THE QUARRY A CONDOMINIUM BLDG 15-102	Ironstone Coach Ph. 2	116.45	620.26	736.71
51950001182	PISCIOTTA, MATTEO=& MEGAN	IRONSTONE AT THE QUARRY A CONDOMINIUM BLDG 15-201	Ironstone Coach Ph. 2	116.45	620.26	736.71
51950001205	WHALEN JR, THOMAS RICHARD	IRONSTONE AT THE QUARRY A CONDOMINIUM BLDG 15-202	Ironstone Coach Ph. 2	116.45	620.26	736.71
51950001221	BOLEA, PAUL J=& TERRY L	IRONSTONE AT THE QUARRY A CONDOMINIUM BLDG 16-101	Ironstone Coach Ph. 2	116.45	620.26	736.71
51950001247	WILCZAK, WALTER=& LIDIA	IRONSTONE AT THE QUARRY A CONDOMINIUM BLDG 16-102	Ironstone Coach Ph. 2	116.45	620.26	736.71
51950001263	GIALLORENZI, ALBERT=& DIANA	IRONSTONE AT THE QUARRY A CONDOMINIUM BLDG 16-201	Ironstone Coach Ph. 2	116.45	620.26	736.71
51950001289	SHAPIRO, ANN M	IRONSTONE AT THE QUARRY A CONDOMINIUM BLDG 16-202	Ironstone Coach Ph. 2	116.45	620.26	736.71
51950001302	PHILLIPS, STEVEN N=& SANDRA E	IRONSTONE AT THE QUARRY A CONDOMINIUM BLDG 17-101	Ironstone Coach Ph. 2	116.45	620.26	736.71
51950001328	REGINI LIVING TRUST	IRONSTONE AT THE QUARRY A CONDOMINIUM BLDG 17-102	Ironstone Coach Ph. 2	116.45	620.26	736.71
51950001344	DIPONIO, FRANK T=& ELISA M	IRONSTONE AT THE QUARRY A CONDOMINIUM BLDG 17-201	Ironstone Coach Ph. 2	116.45	620.26	736.71
51950001360	BRAASTAD, ROBERT A=& LINDA L	IRONSTONE AT THE QUARRY A CONDOMINIUM BLDG 17-202	Ironstone Coach Ph. 2	116.45	620.26	736.71
51950001386	ASCHER, PETER=& VALORIE	IRONSTONE AT THE QUARRY A CONDOMINIUM BLDG 18-101	Ironstone Coach Ph. 2	116.45	2,277.53	2,393.98
51950001409	HAAS, CLARENCE J=& SHIRLEY A	IRONSTONE AT THE QUARRY A CONDOMINIUM BLDG 18-102	Ironstone Coach Ph. 2	116.45	2,277.53	2,393.98
51950001425	JOYCE, DENISE L	IRONSTONE AT THE QUARRY A CONDOMINIUM BLDG 18-201	Ironstone Coach Ph. 2	116.45	2,277.53	2,393.98
51950001441	STEPHEN H KEYSER REV TRUST	IRONSTONE AT THE QUARRY A CONDOMINIUM BLDG 18-202	Ironstone Coach Ph. 2	116.45	2,277.53	2,393.98
51950001467	MANGINELLI, JOHN=& LENA	IRONSTONE AT THE QUARRY A CONDOMINIUM BLDG 19-101	Ironstone Coach Ph. 2	116.45	2,277.53	2,393.98
51950001483	SALMERI, ANTOINETTE	IRONSTONE AT THE QUARRY A CONDOMINIUM BLDG 19-102	Ironstone Coach Ph. 2	116.45	2,277.53	2,393.98
51950001506	BOHR TR, SANDRA L	IRONSTONE AT THE QUARRY A CONDOMINIUM BLDG 19-201	Ironstone Coach Ph. 2	116.45	2,277.53	2,393.98
51950001522	DOUGLAS TR, LUCILLE D	IRONSTONE AT THE QUARRY A CONDOMINIUM BLDG 19-202	Ironstone Coach Ph. 2	116.45	2,277.53	2,393.98
51950001548	SWEET, GARY F=& KAORU M	IRONSTONE AT THE QUARRY A CONDOMINIUM BLDG 20-101	Ironstone Coach Ph. 2	116.45	2,035.24	2,151.69
51950001564	SCULLY TR, TIMOTHY ERNEST	IRONSTONE AT THE QUARRY A CONDOMINIUM BLDG 20-102	Ironstone Coach Ph. 2	116.45	2,277.53	2,393.98
51950001580	ARTHUR JR, DONALD W	IRONSTONE AT THE QUARRY A CONDOMINIUM BLDG 20-201	Ironstone Coach Ph. 2	116.45	2,277.53	2,393.98
51950001603	BARNABY, MATTHEW	IRONSTONE AT THE QUARRY A CONDOMINIUM BLDG 20-202	Ironstone Coach Ph. 2	116.45	2,277.53	2,393.98
51950001629	AVERY FLORIDA LAND TRUST	IRONSTONE AT THE QUARRY A CONDOMINIUM BLDG 21-101	Ironstone Coach Ph. 2	116.45	2,083.70	2,200.15
51950001645	KINCAID, THOMAS=& DIANNE	IRONSTONE AT THE QUARRY A CONDOMINIUM BLDG 21-102	Ironstone Coach Ph. 2	116.45	2,035.24	2,151.69
51950001661	SCHNEIDERMAN, PHIL L	IRONSTONE AT THE QUARRY A CONDOMINIUM BLDG 21-201	Ironstone Coach Ph. 2	116.45	2,277.53	2,393.98
51950001687	NOLAN, JAMES P=& SUSAN L	IRONSTONE AT THE QUARRY A CONDOMINIUM BLDG 21-202	Ironstone Coach Ph. 2	116.45	2,277.53	2,393.98
51950001700	TAYLOR, STEVEN R=& LORI A	IRONSTONE AT THE QUARRY A CONDOMINIUM BLDG 22-101	Ironstone Coach Ph. 2	116.45	2,277.53	2,393.98
51950001726	BADER, LAURA J	IRONSTONE AT THE QUARRY A CONDOMINIUM BLDG 22-102	Ironstone Coach Ph. 2	116.45	2,277.53	2,393.98
51950001742	AZHAR MAHOOD MALIK TRUST	IRONSTONE AT THE QUARRY A CONDOMINIUM BLDG 22-201	Ironstone Coach Ph. 2	116.45	2,277.53	2,393.98
51950001768	TINNEY, RONALD J=& SHERRY L	IRONSTONE AT THE QUARRY A CONDOMINIUM BLDG 22-202	Ironstone Coach Ph. 2	116.45	2,277.53	2,393.98
51950001784	BENNER GERARD P=& CATHERINE L	IRONSTONE AT THE QUARRY A CONDOMINIUM BLDG 23-101	Ironstone Coach Ph. 2	116.45	2,035.24	2,151.69
51950001807	BALABAN ET AL, RICHARD M	IRONSTONE AT THE QUARRY A CONDOMINIUM BLDG 23-102	Ironstone Coach Ph. 2	116.45	2,035.24	2,151.69
51950001823	HOLMES, GERALD=& VAN	IRONSTONE AT THE QUARRY A CONDOMINIUM BLDG 23-201	Ironstone Coach Ph. 2	116.45	2,035.24	2,151.69
51950001849	M A DUNN & S A DUNN LIV TRUST	IRONSTONE AT THE QUARRY A CONDOMINIUM BLDG 23-202	Ironstone Coach Ph. 2	116.45	2,035.24	2,151.69
51950001865	KHAYDOC, KARIM	IRONSTONE AT THE QUARRY A CONDOMINIUM BLDG 24-101	Ironstone Coach Ph. 2	116.45	2,035.24	2,151.69
51950001881	KAYE, LAWRENCE W	IRONSTONE AT THE QUARRY A CONDOMINIUM BLDG 24-102	Ironstone Coach Ph. 2	116.45	2,035.24	2,151.69
51950001904	STOVALL, RICHARD=& REGENA	IRONSTONE AT THE QUARRY A CONDOMINIUM BLDG 24-201	Ironstone Coach Ph. 2	116.45	2,035.24	2,151.69
51950001920	JERNEYCIC, FRANK=& MAUREEN	IRONSTONE AT THE QUARRY A CONDOMINIUM BLDG 24-202	Ironstone Coach Ph. 2	116.45	2,035.24	2,151.69
51950001946	HOGREFE, WAYNE R=& MARYELLEN	IRONSTONE AT THE QUARRY A CONDOMINIUM BLDG 25-101	Ironstone Coach Ph. 2	116.45	2,035.24	2,151.69
51950001962	GRIFFITH, WILLIAM H=& LINDA G	IRONSTONE AT THE QUARRY A CONDOMINIUM BLDG 25-102	Ironstone Coach Ph. 2	116.45	2,035.24	2,151.69
51950001988	DUKE II, EDWARD EARL	IRONSTONE AT THE QUARRY A CONDOMINIUM BLDG 25-201	Ironstone Coach Ph. 2	116.45	620.26	736.71
51950002000	BROMLEY, GARY=& JUDY C	IRONSTONE AT THE QUARRY A CONDOMINIUM BLDG 25-202	Ironstone Coach Ph. 2	116.45	2,277.53	2,393.98

**Quarry Community Development District
Assessment Roll FY 2017-2018**

PID #	Owner of Record	Legal Description	Product Type	O&M	A Bond	Total
51950002026	AMY M PETRUCCI REV LIV TRUST	IRONSTONE AT THE QUARRY A CONDOMINIUM BLDG 26-101	Ironstone Coach Ph. 2	116.45	2,035.24	2,151.69
51950002042	BAUDO, KEVIN=& JENNIFER	IRONSTONE AT THE QUARRY A CONDOMINIUM BLDG 26-102	Ironstone Coach Ph. 2	116.45	2,035.24	2,151.69
51950002068	VALENTINE, RONALD R=& GAIL F	IRONSTONE AT THE QUARRY A CONDOMINIUM BLDG 26-201	Ironstone Coach Ph. 2	116.45	2,035.24	2,151.69
51950002084	KIM, CHEE	IRONSTONE AT THE QUARRY A CONDOMINIUM BLDG 26-202	Ironstone Coach Ph. 2	116.45	2,035.24	2,151.69
51950002107	HINDERMAN, MATTHEW M=& SUSAN M	IRONSTONE AT THE QUARRY A CONDOMINIUM BLDG 27-101	Ironstone Coach Ph. 2	116.45	2,035.24	2,151.69
51950002123	FOLEY, MARGARET	IRONSTONE AT THE QUARRY A CONDOMINIUM BLDG 27-102	Ironstone Coach Ph. 2	116.45	2,035.24	2,151.69
51950002149	R & M J DESANTIS IRREV TRUST	IRONSTONE AT THE QUARRY A CONDOMINIUM BLDG 27-201	Ironstone Coach Ph. 2	116.45	2,277.53	2,393.98
51950002165	HABEEB, LAURIE	IRONSTONE AT THE QUARRY A CONDOMINIUM BLDG 27-202	Ironstone Coach Ph. 2	116.45	2,035.24	2,151.69
51950002181	SHUMAN, JAY A=& LYNDA B	IRONSTONE AT THE QUARRY A CONDOMINIUM BLDG 28-101	Ironstone Coach Ph. 2	116.45	2,035.24	2,151.69
51950002204	NAPLES ENERGY LLC	IRONSTONE AT THE QUARRY A CONDOMINIUM BLDG 28-102	Ironstone Coach Ph. 2	116.45	2,035.24	2,151.69
51950002220	STEINER, LARRY MELVIN	IRONSTONE AT THE QUARRY A CONDOMINIUM BLDG 28-201	Ironstone Coach Ph. 2	116.45	2,035.24	2,151.69
51950002246	SMITH, SCOTT E	IRONSTONE AT THE QUARRY A CONDOMINIUM BLDG 28-202	Ironstone Coach Ph. 2	116.45	2,035.24	2,151.69
63776000025	FERREIRA, MARIO=& ROSANNA	NAUTICA LANDING AT THE QUARRY A CONDOMINIUM BLDG 1-101	Coach	116.45	620.26	736.71
63776000041	SCOTT CATANZARITE 2000 TRUST	NAUTICA LANDING AT THE QUARRY A CONDOMINIUM BLDG 1-102	Coach	116.45	620.26	736.71
63776000067	BETZ, WILLIAM THOMAS	NAUTICA LANDING AT THE QUARRY A CONDOMINIUM BLDG 1-201	Coach	116.45	620.26	736.71
63776000083	ADLEY, MICHAEL A	NAUTICA LANDING AT THE QUARRY A CONDOMINIUM BLDG 1-102	Coach	116.45	620.26	736.71
63776000106	MAY, SANDRA	NAUTICA LANDING AT THE QUARRY A CONDOMINIUM BLDG 2-101	Coach	116.45	620.26	736.71
63776000122	ROBINSON, HENRY	NAUTICA LANDING AT THE QUARRY A CONDOMINIUM BLDG 2-102	Coach	116.45	620.26	736.71
63776000148	MILLS, EUGENE R	NAUTICA LANDING AT THE QUARRY A CONDOMINIUM BLDG 2-201	Coach	116.45	620.26	736.71
63776000164	MOTTO, VINCENT H=& GIA	NAUTICA LANDING AT THE QUARRY A CONDOMINIUM BLDG 2-202	Coach	116.45	620.26	736.71
63776000180	HINDMAN, LARRIE C=& JEANNIE C	NAUTICA LANDING AT THE QUARRY A CONDOMINIUM BLDG 3-101	Coach	116.45	620.26	736.71
63776000203	WELLER, JAY=& CHRISTINE	NAUTICA LANDING AT THE QUARRY A CONDOMINIUM BLDG 3-102	Coach	116.45	620.26	736.71
63776000229	J R & K C JONES REV GRT TRUST	NAUTICA LANDING AT THE QUARRY A CONDOMINIUM BLDG 3-201	Coach	116.45	620.26	736.71
63776000245	NARDELLA, JASON J	NAUTICA LANDING AT THE QUARRY A CONDOMINIUM BLDG 3-202	Coach	116.45	620.26	736.71
63776000261	HADDAD, JOSEPH E=& MARY LOU A	NAUTICA LANDING AT THE QUARRY A CONDOMINIUM BLDG 4-101	Coach	116.45	620.26	736.71
63776000287	LENTZ, JEFFREY P=& SUSAN J	NAUTICA LANDING AT THE QUARRY A CONDOMINIUM BLDG 4-102	Coach	116.45	620.26	736.71
63776000300	DOYLE, SIWAN EMILY	NAUTICA LANDING AT THE QUARRY A CONDOMINIUM BLDG 4-201	Coach	116.45	620.26	736.71
63776000326	GURSOY, JOHN V=& HOLLY M	NAUTICA LANDING AT THE QUARRY A CONDOMINIUM BLDG 4-202	Coach	116.45	620.26	736.71
63776000342	BRINSTER, RUTH GOLLER	NAUTICA LANDING AT THE QUARRY A CONDOMINIUM BLDG 5-101	Coach	116.45	620.26	736.71
63776000368	LI, JIONG	NAUTICA LANDING AT THE QUARRY A CONDOMINIUM BLDG 5-102	Coach	116.45	620.26	736.71
63776000384	BARTOLINI, JAMES D	NAUTICA LANDING AT THE QUARRY A CONDOMINIUM BLDG 5-201	Coach	116.45	620.26	736.71
63776000407	HARP, JEFFREY P=& NANCY E	NAUTICA LANDING AT THE QUARRY A CONDOMINIUM BLDG 5-202	Coach	116.45	620.26	736.71
63776000423	HUSKA, DEAN R=& GAYLE	NAUTICA LANDING AT THE QUARRY A CONDOMINIUM BLDG 6-101	Coach	116.45	620.26	736.71
63776000449	GORDON, MICHAEL S=& CARYL A	NAUTICA LANDING AT THE QUARRY A CONDOMINIUM BLDG 6-102	Coach	116.45	620.26	736.71
63776000465	SLEATH, DENNIS W=& MARILYN A	NAUTICA LANDING AT THE QUARRY A CONDOMINIUM BLDG 6-201	Coach	116.45	620.26	736.71
63776000481	DENNIE, KEITH S=& DENISE E	NAUTICA LANDING AT THE QUARRY A CONDOMINIUM BLDG 6-202	Coach	116.45	620.26	736.71
63776000504	M E & K M MCGINN JT L/D TRUST	NAUTICA LANDING AT THE QUARRY A CONDOMINIUM BLDG 7-101	Coach	116.45	620.26	736.71
63776000520	CANKAR, NICHOLAS J	NAUTICA LANDING AT THE QUARRY A CONDOMINIUM BLDG 7-102	Coach	116.45	620.26	736.71
63776000546	HOEY, DAVID G=& JULIE	NAUTICA LANDING AT THE QUARRY A CONDOMINIUM BLDG 7-201	Coach	116.45	620.26	736.71
63776000562	JANKOWSKI, JOSEPH J	NAUTICA LANDING AT THE QUARRY A CONDOMINIUM BLDG 7-202	Coach	116.45	620.26	736.71
63776000588	HERENSTEIN, ROBERT=& LESLIE	NAUTICA LANDING AT THE QUARRY A CONDOMINIUM BLDG 8-101	Coach	116.45	620.26	736.71
63776000601	THOMAS, SOPHIA	NAUTICA LANDING AT THE QUARRY A CONDOMINIUM BLDG 8-102	Coach	116.45	620.26	736.71
63776000627	CIBELLI, CHRISTOPHER=& LAUREN	NAUTICA LANDING AT THE QUARRY A CONDOMINIUM BLDG 8-201	Coach	116.45	620.26	736.71
63776000643	CUSUMANO, GIUSEPPE S=& NICOLE	NAUTICA LANDING AT THE QUARRY A CONDOMINIUM BLDG 8-202	Coach	116.45	620.26	736.71
63776000669	FERNANDEZ, ANGEL A	NAUTICA LANDING AT THE QUARRY A CONDOMINIUM BLDG 9-101	Coach	116.45	620.26	736.71
63776000685	BRENNER, ARNOLD I=& KYE SUN	NAUTICA LANDING AT THE QUARRY A CONDOMINIUM BLDG 9-102	Coach	116.45	620.26	736.71
63776000708	MOONEY, KEVIN J=& ANTONIA M	NAUTICA LANDING AT THE QUARRY A CONDOMINIUM BLDG 9-201	Coach	116.45	620.26	736.71
63776000724	DRKULEC, ANNEMARIE=& MARK A	NAUTICA LANDING AT THE QUARRY A CONDOMINIUM BLDG 9-202	Coach	116.45	620.26	736.71
63776000740	SPIRIT, MICHAEL L=& AIMEE L	NAUTICA LANDING AT THE QUARRY A CONDOMINIUM BLDG 10-101	Coach	116.45	620.26	736.71
63776000766	MYERS, RICHARD G=& SUZANNE L	NAUTICA LANDING AT THE QUARRY A CONDOMINIUM BLDG 10-102	Coach	116.45	620.26	736.71
63776000782	SMYSER, JOHN=& AMY	NAUTICA LANDING AT THE QUARRY A CONDOMINIUM BLDG 10-201	Coach	116.45	620.26	736.71
63776000805	LEPORE, ANTHONY P=& LINDA S	NAUTICA LANDING AT THE QUARRY A CONDOMINIUM BLDG 10-202	Coach	116.45	620.26	736.71
63776000821	ROSENTHAL, MINDY S	NAUTICA LANDING AT THE QUARRY A CONDOMINIUM BLDG 11-101	Coach	116.45	620.26	736.71

**Quarry Community Development District
Assessment Roll FY 2017-2018**

PID #	Owner of Record	Legal Description	Product Type	O&M	A Bond	Total
63776000847	EISENGA, KARA=& JEREMY	NAUTICA LANDING AT THE QUARRY A CONDOMINIUM BLDG 11-102	Coach	116.45	620.26	736.71
63776000863	NAUTICAL NAPLES REV TRUST	NAUTICA LANDING AT THE QUARRY A CONDOMINIUM BLDG 11-201	Coach	116.45	620.26	736.71
63776000889	OBRIEN, DIANE C	NAUTICA LANDING AT THE QUARRY A CONDOMINIUM BLDG 11-202	Coach	116.45	620.26	736.71
68968189021	QUARRY COMMUNITY ASSN INC	QUARRY PHASE 4 TRACT CA-1		0.00	0.00	0.00
68968189047	QUARRY COMMUNITY ASSN INC	QUARRY PHASE 4 TRACT CA-2		0.00	0.00	0.00
68968189063	QUARRY COMMUNITY ASSN INC	QUARRY PHASE4 TRACT CA-3		0.00	0.00	0.00
68968189089	QUARRY COMMUNITY ASSN INC	QUARRY PHASE 4 TRACT CA-4		0.00	0.00	0.00
68968193101	QUARRY COMMUNITY ASSN INC	QUARRY PHASE R TRACT R		0.00	0.00	0.00
68968193127	MEEK, STEPHEN W=& DANA R	QUARRY PHASE 4 LOT 1	Quarry Drive 75' P4	116.45	998.23	1,114.68
68968193143	FRIDAY, CHARLES D=& TAMARA L	QUARRY PHASE 4 LOT 2	Quarry Drive 75' P5	116.45	998.23	1,114.68
68968193169	PRETE, PAUL E=& DEBRA J	QUARRY PHASE 4 LOT 3	Quarry Drive 75' P6	116.45	998.23	1,114.68
68968193185	JACKSON, PAUL=& VICTORIA	QUARRY PHASE 4 LOT 4	Quarry Drive 75' P7	116.45	998.23	1,114.68
68968193208	DIETZ, BARRY	QUARRY PHASE 4 LOT 5	Quarry Drive 75' P8	116.45	998.23	1,114.68
68968193224	REYNOLDS III, JOHN J=& ANN P	QUARRY PHASE 4 LOT 6	Quarry Drive 75' P9	116.45	998.23	1,114.68
68968193240	ELLIS, JAMES A	QUARRY PHASE 4 LOT 7	Quarry Drive 75' P10	116.45	998.23	1,114.68
68968193266	DICK, THOMAS D=& KATHY J	QUARRY PHASE 4 LOT 8	Quarry Drive 75' P11	116.45	998.23	1,114.68
68968193282	LAPPLE, ROBERT C	QUARRY PHASE 4 LOT 9	Quarry Drive 75' P12	116.45	998.23	1,114.68
68968193305	PAGEL, MARGARET S	QUARRY PHASE 4 LOT 10	Quarry Drive 75' P13	116.45	998.23	1,114.68
68968193321	BATTI, PHYLLIS M	QUARRY PHASE 4 LOT 11	Quarry Drive 75' P14	116.45	998.23	1,114.68
68968193347	JRS LIVING TRUST	QUARRY PHASE 4 LOT 12	Quarry Drive 75' P15	116.45	998.23	1,114.68
68968193363	ROEHL, PAMELA	QUARRY PHASE 4 LOT 13	Quarry Drive 75' P16	116.45	998.23	1,114.68
68968193389	RAMA MADDIPOTI REV TRUST	QUARRY PHASE 4 LOT 14	Quarry Drive 75' P17	116.45	998.23	1,114.68
68968193402	SCHOENENBERGER, CARLA J	QUARRY PHASE 4 LOT 15	Quarry Drive 75' P18	116.45	998.23	1,114.68
68968193428	HARRINGTON JR, BRUCE D	QUARRY PHASE 4 LOT 16	Quarry Drive 75' P19	116.45	0.00	116.45
68968193444	DOBAR REV TRUST	QUARRY PHASE 4 LOT 17	Quarry Drive 75' P20	116.45	998.23	1,114.68
68968193460	KATHLEEN ANN TUBILEWICZ TRUST	QUARRY PHASE 4 LOT 18	Quarry Drive 75' P21	116.45	998.23	1,114.68
68968193486	DALBY FAMILY TRUST	QUARRY PHASE 4 LOT 19	Quarry Drive 75' P22	116.45	998.23	1,114.68
68968193509	FERLAINO, FRANCESCO	QUARRY PHASE 4 LOT 20	Quarry Drive 75' P23	116.45	998.23	1,114.68
68968193525	SCULLY, TIMOTHY ERNEST	QUARRY PHASE 4 LOT 21	Quarry Drive 75' P24	116.45	998.23	1,114.68
68968193541	ARNOLD A ANGELONI REV TRUST	QUARRY PHASE 4 LOT 22	Quarry Drive 75' P25	116.45	998.23	1,114.68
68968193567	PAGE, ANN K	QUARRY PHASE 4 LOT 23	Quarry Drive 75' P26	116.45	998.23	1,114.68
68968193583	MORRISSEY, MICHAEL J	QUARRY PHASE 4 LOT 24	Quarry Drive 75' P27	116.45	998.23	1,114.68
68968193606	TEXTER, PAMELA A	QUARRY PHASE 4 LOT 25	Quarry Drive 75' P28	116.45	998.23	1,114.68
68968193622	ROBERT D BUSSIERE REV TRUST	QUARRY PHASE 4 LOT 26	Quarry Drive 75' P29	116.45	998.23	1,114.68
68968193648	POLISEO, ORFA I	QUARRY PHASE 4 LOT 27	Quarry Drive 75' P30	116.45	998.23	1,114.68
68968193664	CINGLE III, GEORGE	QUARRY PHASE 4 LOT 28	Quarry Drive 75' P31	116.45	998.23	1,114.68
68968193680	THOMPSON, MARCUS R=& SANDRA V	QUARRY PHASE 4 LOT 29	Quarry Drive 75' P32	116.45	998.23	1,114.68
68968193703	LAKANEN, STANLEY JOHN	QUARRY PHASE 4 LOT 30	Quarry Drive 75' P33	116.45	998.23	1,114.68
68968193729	RAY, KENNETH M=& KATHY L	QUARRY PHASE 4 LOT 31	Quarry Drive 75' P34	116.45	998.23	1,114.68
68968193745	KLAMET REV TRUST	QUARRY PHASE 4 LOT 32	Quarry Drive 75' P35	116.45	998.23	1,114.68
68968193761	SPANER, STEPHEN G=& COLLEEN O	QUARRY PHASE 4 LOT 33	Quarry Drive 75' P36	116.45	998.23	1,114.68
68968193787	DENNIS G DOLAN AND	QUARRY PHASE 4 LOT 34	Quarry Drive 75' P37	116.45	998.23	1,114.68
68968193800	MILLER, ROBERT J=& MELINDA V	QUARRY PHASE 4 LOT 35	Quarry Drive 75' P38	116.45	998.23	1,114.68
68968193826	ADAMS, GAIL M=& ROBERT D	QUARRY PHASE 4 LOT 36	Quarry Drive 75' P39	116.45	998.23	1,114.68
68968193842	COLEMAN, MICHAEL J=& NANCY J	QUARRY PHASE 4 LOT 37	Quarry Drive 75' P40	116.45	998.23	1,114.68
68968193868	GORDON, MICHAEL F=& MARY ANN	QUARRY PHASE 4 LOT 38	Quarry Drive 75' P41	116.45	998.23	1,114.68
68968193884	ZACHARELLA, CARL A=& NELLIE	QUARRY PHASE 4 LOT 39	Quarry Drive 75' P42	116.45	998.23	1,114.68
68968193907	THOMAS & MELISSA WEBER TRUST	QUARRY PHASE 4 LOT 40	Quarry Drive 75' P43	116.45	998.23	1,114.68
68968193923	PATAT, EILEEN=& JOHN P	QUARRY PHASE 4 LOT 41	Quarry Drive 75' P44	116.45	998.23	1,114.68
68968194223	QUARRY COMMUNITY ASSN INC	QUARRY PHASE 4 REPLAT, LOTS 42THROUGH 75	TRACT CA-5	0.00	0.00	0.00
68968194249	QUARRY COMMUNITY ASSN INC	QUARRY PHASE 4 REPLAT, LOTS 41THROUGH 75	TRACT CA-6	0.00	0.00	0.00
68968194265	QUARRY COMMUNITY ASSN INC	QUARRY PHASE 5 REPLAT, LOTS 42THROUGH 75	TRACT CA-7	0.00	0.00	0.00
68968194281	QUARRY COMMUNITY ASSN INC	QUARRY PHASE 4 REPLAT, LOTS 42THROUGH 75	TRACT CA-8	0.00	0.00	0.00

**Quarry Community Development District
Assessment Roll FY 2017-2018**

PID #	Owner of Record	Legal Description	Product Type	O&M	A Bond	Total
68968194304	QUARRY COMMUNITY ASSN INC	QUARRY PHASE 4 REPLAT, LOTS 42THROUGH 75	TRACT CA-9	0.00	0.00	0.00
68968194320	QUARRY COMM DEV DISTRICT	QUARRY PHASE 4 REPLAT, LOTS 42THROUGH 75	TRACT LK-1	0.00	0.00	0.00
68968194346	QUARRY COMM DEV DISTRICT	QUARRY PHASE 4 REPLAT, LOTS 42THROUGH 75	TRACT LK-2	0.00	0.00	0.00
68968194362	QUARRY COMMUNITY ASSN INC	QUARRY PHASE 4 REPLAT, LOTS 42THROUGH 75	TRACT R-1	0.00	0.00	0.00
68968194388	QUARRY COMMUNITY ASSN INC	QUARRY PHASE 4 REPLAT, LOTS 42THROUGH 75	TRACT R-2	0.00	0.00	0.00
68968194401	LI, YING	QUARRY PHASE R REPLAT, LOTS 42THROUGH 75	LOT 42 Ores Circle 75' P4A	116.45	998.23	1,114.68
68968194427	THOMPSON, STEPHEN W	QUARRY PHASE R REPLAT, LOTS 42THROUGH 75	LOT 43 Ores Circle 75' P4A	116.45	998.23	1,114.68
68968194443	WILLIAMS, STEPHEN E	QUARRY PHASE R REPLAT, LOTS 42THROUGH 75	LOT 44 Ores Circle 75' P4A	116.45	998.23	1,114.68
68968194469	JOANNE WHIGHAM 2008 TRUST	QUARRY PHASE R REPLAT, LOTS 42THROUGH 75	LOT 45 Ores Circle 75' P4A	116.45	998.23	1,114.68
68968194485	CONLIN, JOHN=& CYNTHIA L	QUARRY PHASE R REPLAT, LOTS 42THROUGH 75	LOT 46 Ores Circle 75' P4A	116.45	998.23	1,114.68
68968194508	DAVID TEEGER SUNSHINE TRUST	QUARRY PHASE R REPLAT, LOTS 42THROUGH 75	LOT 47 Ores Circle 75' P4A	116.45	998.23	1,114.68
68968194524	SHARP, JAMES A=& DIANE E	QUARRY PHASE R REPLAT, LOTS 42THROUGH 75	LOT 48 Ores Circle 75' P4A	116.45	998.23	1,114.68
68968194540	MRZENA, DAVID	QUARRY PHASE R REPLAT, LOTS 42THROUGH 75	LOT 49 Ores Circle 75' P4A	116.45	998.23	1,114.68
68968194566	LOWES REVOCABLE TRUST	QUARRY PHASE R REPLAT, LOTS 42THROUGH 75	LOT 50 Ores Circle 75' P4A	116.45	998.23	1,114.68
68968194582	SEVERANCE, MICHAEL A=& LAURA A	QUARRY PHASE R REPLAT, LOTS 42THROUGH 75	LOT 51 Ores Circle 75' P4A	116.45	998.23	1,114.68
68968194605	MARILYN BAUMGARTNER TRUST	QUARRY PHASE R REPLAT, LOTS 42THROUGH 75	LOT 52 Ores Circle 75' P4A	116.45	998.23	1,114.68
68968194621	ANTHONY, FRANK W=& SUSAN T	QUARRY PHASE R REPLAT, LOTS 42THROUGH 75	LOT 53 Ores Circle 75' P4A	116.45	998.23	1,114.68
68968194647	BIESELEN, JEFFERY=& SHARON A	QUARRY PHASE R REPLAT, LOTS 42THROUGH 75	LOT 54 Ores Circle 75' P4A	116.45	998.23	1,114.68
68968194663	MISERENDINO, GERARD J	QUARRY PHASE R REPLAT, LOTS 42THROUGH 75	LOT 55 Ores Circle 75' P4A	116.45	998.23	1,114.68
68968194689	SUMMER, MARK A=& ELISABETH W	QUARRY PHASE R REPLAT, LOTS 42THROUGH 75	LOT 56 Ores Circle 75' P4A	116.45	998.23	1,114.68
68968194702	BIRCHMEIER, MARK A=& SHARON K	QUARRY PHASE R REPLAT, LOTS 42THROUGH 75	LOT 57 Ores Circle 75' P4A	116.45	998.23	1,114.68
68968194728	STRYKER, RONALD G=& CHERYL C	QUARRY PHASE 4 REPLAT, LOTS 42THROUGH 75	LOT 58 Gypsum 75' P4A	116.45	0.00	116.45
68968194744	STOLLER, RANDY R=& BETH E	QUARRY PHASE 4 REPLAT, LOTS 42THROUGH 75	LOT 59 Gypsum 75' P4A	116.45	998.23	1,114.68
68968194760	HERBERT, TIMOTHY G	QUARRY PHASE 4 REPLAT, LOTS 42THROUGH 75	LOT 60 Gypsum 75' P4A	116.45	998.23	1,114.68
68968194786	LLOYD E & KAREN P SCHLIEP TRUS	QUARRY PHASE 4 REPLAT, LOTS 42THROUGH 75	LOT 61 Gypsum 75' P4A	116.45	998.23	1,114.68
68968194809	POPPIE, FRANK Q=& RENEE T	QUARRY PHASE 4 REPLAT, LOTS 42THROUGH 75	LOT 62 Gypsum 75' P4A	116.45	998.23	1,114.68
68968194825	BARRETT, JULIE A=& DOUGLAS A	QUARRY PHASE 4 REPLAT, LOTS 42THROUGH 75	LOT 63 Gypsum 75' P4A	116.45	998.23	1,114.68
68968194841	HORN, MICHAEL F=& KATHLEEN A	QUARRY PHASE 4 REPLAT, LOTS 42THROUGH 75	LOT 64 Gypsum 75' P4A	116.45	998.23	1,114.68
68968194867	RIETZ, KATHLEEN W=& PETER W	QUARRY PHASE 4 REPLAT, LOTS 42THROUGH 75	LOT 65 Gypsum 75' P4A	116.45	998.23	1,114.68
68968194883	JERZYK, TIMOTHY P=& MEGAN C	QUARRY PHASE 4 REPLAT, LOTS 42THROUGH 75	LOT 66 Gypsum 75' P4A	116.45	998.23	1,114.68
68968194906	SCHACHT, WALTER	QUARRY PHASE 4 REPLAT, LOTS 42THROUGH 75	LOT 67 Gypsum 75' P4A	116.45	998.23	1,114.68
68968194922	DIMATTIA, PAUL=& KAREN M	QUARRY PHASE 4 REPLAT, LOTS 42THROUGH 75	LOT 68 Gypsum 75' P4A	116.45	998.23	1,114.68
68968194948	CHRISTINE E SHANAHAN LIV TRUST	QUARRY PHASE 4 REPLAT, LOTS 42THROUGH 75	LOT 69 Gypsum 75' P4A	116.45	998.23	1,114.68
68968194964	FALKER, JOHN M=& DIANE K	QUARRY PHASE 4 REPLAT, LOTS 42THROUGH 75	LOT 70 Gypsum 75' P4A	116.45	998.23	1,114.68
68968194980	GAIL HANSON & RICHARD	QUARRY PHASE 4 REPLAT, LOTS 42THROUGH 75	LOT 71 Gypsum 75' P4A	116.45	998.23	1,114.68
68968195002	EGAN, ANNA MARIA	QUARRY PHASE 4 REPLAT, LOTS 42THROUGH 75	LOT 72 Gypsum 75' P4A	116.45	998.23	1,114.68
68968195028	ARLINGTON, WILLIAM J	QUARRY PHASE 4 REPLAT, LOTS 42THROUGH 75	LOT 73 Gypsum 75' P4A	116.45	998.23	1,114.68
68968195044	LEOPIZZI, ANTHONY J	QUARRY PHASE 4 REPLAT, LOTS 42THROUGH 75	LOT 74 Gypsum 75' P4A	116.45	998.23	1,114.68
68968195060	SCHNEIDER, KEVIN	QUARRY PHASE 4 REPLAT, LOTS 42THROUGH 75	LOT 75 Gypsum 75' P4A	116.45	998.23	1,114.68
68968195620	QUARRY COMMUNITY ASSN INC	QUARRY PHASE 7	TRACT CA-1	0.00	0.00	0.00
68968195646	QUARRY COMMUNITY ASSN INC	QUARRY PHASE 7	TRACT CA-2	0.00	0.00	0.00
68968195662	QUARRY COMM DEV DISTRICT	QUARRY PHASE 7	TRACT LK-1	0.00	0.00	0.00
68968195688	QUARRY COMMUNITY ASSN INC	QUARRY PHASE 7	TRACT R	0.00	0.00	0.00
68968195701	DENISE M PAROCHETTI TRUST	QUARRY PHASE 7	LOT 1	116.45	1,918.94	2,035.39
68968195727	MARY ANN OKNER REV TRUST	QUARRY PHASE 7	LOT 2	116.45	1,918.94	2,035.39
68968195743	ARTHUR JR, DONALD W	QUARRY PHASE 7	LOT 3	116.45	998.23	1,114.68
68968195769	M RACHED KARANOUH AND	QUARRY PHASE 7	LOT 4	116.45	998.23	1,114.68
68968195785	FAUSTINI, JOHN J=& WENDY	QUARRY PHASE 7	LOT 5	116.45	998.23	1,114.68
68968195808	UTECHT, JAMES A=& JUNE C	QUARRY PHASE 7	LOT 6	116.45	1,918.94	2,035.39
68968195824	CENTEX HOMES	QUARRY PHASE 7	LOT 7	116.45	1,918.94	2,035.39
68968195840	LUKAS, CHRISTOPHER J=& KAY B	QUARRY PHASE 7	LOT 8	116.45	1,918.94	2,035.39
68968195866	DOMINGO, RODOLFO T	QUARRY PHASE 7	LOT 9	116.45	998.23	1,114.68
68968195882	SOFFER, CLEMENT=& EMMA	QUARRY PHASE 7	LOT 10	116.45	998.23	1,114.68
68968195905	STOLL, HEIDEMARIE	QUARRY PHASE 7	LOT 11	116.45	998.23	1,114.68

**Quarry Community Development District
Assessment Roll FY 2017-2018**

PID #	Owner of Record	Legal Description	Product Type	O&M	A Bond	Total
68968195921	JOHNSTON, THOMAS S=& OLGA M	QUARRY PHASE 7 LOT 12	Breakwater Dr 75' Ph 7	116.45	998.23	1,114.68
68968195947	KUHN, JEFFREY T=& DONNA M	QUARRY PHASE 7 LOT 13	Breakwater Dr 90' Ph 7	116.45	1,918.94	2,035.39
68968195963	FERLAND, GABE J=& DORY C	QUARRY PHASE 7 LOT 14	Breakwater Dr 90' Ph 7	116.45	1,918.94	2,035.39
68968197026	QUARRY COMMUNITY ASSN INC	QUARRY PHASE 5 TRACT CA-1		0.00	0.00	0.00
68968197042	:QUARRY GOLF CLUB INC	QUARRY PHASE 5 TRACT CA-2		0.00	0.00	0.00
68968197068	QUARRY COMMUNITY ASSN INC	QUARRY PHASE 5 TRACT CA-3		0.00	0.00	0.00
68968197084	QUARRY COMMUNITY ASSN INC	QUARRY PHASE T TRACT R		0.00	0.00	0.00
68968197107	BAKER, ARNOLD=& JOAN	QUARRY PHASE 5 LOT 1	Fieldstone Ln 67' P5	116.45	843.17	959.62
68968197123	RICHARD LEE LANGSTON FAM TRUST	QUARRY PHASE 5 LOT 2	Fieldstone Ln 67' P6	116.45	843.17	959.62
68968197149	PAUL & DEBORAH POLETTI TRUST	QUARRY PHASE 5 LOT 3	Fieldstone Ln 67' P7	116.45	843.17	959.62
68968197165	GANTENBEIN, JOHN M=& MARILYN	QUARRY PHASE 5 LOT 4	Fieldstone Ln 67' P8	116.45	843.17	959.62
68968197181	WHITLEY TRUST	QUARRY PHASE 5 LOT 5	Fieldstone Ln 67' P9	116.45	843.17	959.62
68968197204	PAULA M ELLIOTT TRUST	QUARRY PHASE 5 LOT 6	Fieldstone Ln 67' P10	116.45	843.17	959.62
68968197220	COANE, JOHN J=& ERIN E	QUARRY PHASE 5 LOT 7	Fieldstone Ln 67' P11	116.45	843.17	959.62
68968197246	LOUGH, DEREK J=& C CHARLEAH	QUARRY PHASE 5 LOT 8	Fieldstone Ln 67' P12	116.45	843.17	959.62
68968197262	PARCHMENT, NADIA R	QUARRY PHASE 5 LOT 9	Fieldstone Ln 67' P13	116.45	843.17	959.62
68968197288	IRISH FAMILY TRUST	QUARRY PHASE 5 LOT 10	Fieldstone Ln 67' P14	116.45	843.17	959.62
68968197301	JOHN N & SUSAN J CAPURSO TRUST	QUARRY PHASE 5 LOT 11	Fieldstone Ln 67' P15	116.45	843.17	959.62
68968197327	LAURA M MULGREW TRUST	QUARRY PHASE 5 LOT 12	Fieldstone Ln 67' P16	116.45	843.17	959.62
68968197343	DEVONEY JR, WILLIAM L	QUARRY PHASE 5 LOT 13	Fieldstone Ln 67' P17	116.45	843.17	959.62
68968197369	RICHARD MARTIN WEIRICH AND	QUARRY PHASE 5 LOT 14	Fieldstone Ln 67' P18	116.45	843.17	959.62
68968197385	RUNNE, ALBERT S=& ROSEANN	QUARRY PHASE 5 LOT 15	Fieldstone Ln 67' P19	116.45	843.17	959.62
68968197408	MCKERCHER, PAUL=& LAURIE	QUARRY PHASE 5 LOT 16	Fieldstone Ln 67' P20	116.45	843.17	959.62
68968197424	BURTON JR, JAY H=& BRENDA A	QUARRY PHASE 5 LOT 17	Fieldstone Ln 67' P21	116.45	843.17	959.62
68968197440	ALLESI, CHARLES W=& MELANIE A	QUARRY PHASE 5 LOT 18	Fieldstone Ln 67' P22	116.45	843.17	959.62
68968197466	AMAN, DAVID M=& BARBARA J	QUARRY PHASE 5 LOT 19	Fieldstone Ln 67' P23	116.45	843.17	959.62
68968197482	STREICH, DAWN=& JON M	QUARRY PHASE 5 LOT 20	Fieldstone Ln 67' P24	116.45	843.17	959.62
68968197505	NOONAN REVOCABLE TRUST	QUARRY PHASE 5 LOT 21	Fieldstone Ln 67' P25	116.45	843.17	959.62
68968197521	OROFIAMMA, JOSEPH=& ANGELA	QUARRY PHASE 5 LOT 22	Fieldstone Ln 67' P26	116.45	843.17	959.62
68968197547	MONROE, STEVEN E=& MARILYN G	QUARRY PHASE 5 LOT 23	Fieldstone Ln 67' P27	116.45	843.17	959.62
68968197563	CUOMO FAMILY TRUST	QUARRY PHASE 5 LOT 24	Fieldstone Ln 67' P28	116.45	843.17	959.62
68968197589	GOLDBERG, REYNOLD D=& CAROL A	QUARRY PHASE 5 LOT 25	Fieldstone Ln 67' P29	116.45	843.17	959.62
68968197602	KELLEY REVOCABLE TRUST	QUARRY PHASE 5 LOT26	Fieldstone Ln 67' P30	116.45	843.17	959.62
68968197628	VITTORIA, TONI ANN=& JOSEPH	QUARRY PHASE 5 LOT 27	Fieldstone Ln 67' P31	116.45	843.17	959.62
68968197644	SMITH, MARY E	QUARRY PHASE 5 LOT 28	Fieldstone Ln 67' P32	116.45	843.17	959.62
68968197660	GUARINO, ANTHONY J=& JOSEPHINE	QUARRY PHASE 5 LOT 29	Fieldstone Ln 67' P33	116.45	843.17	959.62
68968197686	WELSH, EILEEN M	QUARRY PHASE 5 LOT 30	Fieldstone Ln 67' P34	116.45	843.17	959.62
68968197709	CERASO, KAREN A=& ANTHONY N	QUARRY PHASE 5 LOT 31	Fieldstone Ln 67' P35	116.45	843.17	959.62
68968197725	FRANKLIN & DARLENE MULLER TRUS	QUARRY PHASE 5 LOT 32	Fieldstone Ln 67' P36	116.45	843.17	959.62
68968197741	REISNER, MARTIN=& THELMA	QUARRY PHASE 5 LOT 33	Fieldstone Ln 67' P37	116.45	843.17	959.62
68968197767	DENTON, ROBYN J	QUARRY PHASE 5 LOT 34	Fieldstone Ln 67' P38	116.45	843.17	959.62
68968197783	MORRISSEY, MICHAEL E=& AMY C	QUARRY PHASE 5 LOT 35	Fieldstone Ln 67' P39	116.45	843.17	959.62
68968197806	G & D TAX INTL MGT GROUP INC	QUARRY PHASE 5 LOT 36	Fieldstone Ln 67' P40	116.45	843.17	959.62
68968197822	BEURMAN ELLISON, LAURA A	QUARRY PHASE 5 LOT 37	Fieldstone Ln 67' P41	116.45	843.17	959.62
68968198025	QUARRY COMMUNITY ASSN INC	QUARRY PHASE SIX TRACT CA-1		0.00	0.00	0.00
68968198041	QUARRY COMMUNITY ASSN INC	QUARRY PHASE SIX TRACT CA-2		0.00	0.00	0.00
68968198067	QUARRY COMM DEV DISTRICT	QUARRY PHASE SIX TRACT LK-A		0.00	0.00	0.00
68968198083	QUARRY COMMUNITY ASSN INC	QUARRY PHASE SIX TRACT CA-R		0.00	0.00	0.00
68968198106	MILLER LIVING TRUST	QUARRY PHASE SIX LOT 1	Siesta Bay Dr 55' Ph 6	116.45	765.64	882.09
68968198122	MASSARO, ANNE MARIE	QUARRY PHASE SIX LOT 2	Siesta Bay Dr 55' Ph 6	116.45	765.64	882.09
68968198148	SEITZINGER, FRANKLIN D	QUARRY PHASE SIX LOT 3	Siesta Bay Dr 55' Ph 6	116.45	765.64	882.09
68968198164	PIEPLES, KURT J=& SUSAN K	QUARRY PHASE SIX LOT 4	Siesta Bay Dr 55' Ph 6	116.45	765.64	882.09
68968198180	MATIVI, ROBERT A	QUARRY PHASE SIX LOT 5	Siesta Bay Dr 55' Ph 6	116.45	765.64	882.09

**Quarry Community Development District
Assessment Roll FY 2017-2018**

PID #	Owner of Record	Legal Description	Product Type	O&M	A Bond	Total
68968198203	ABDELAHAD, JOHN	QUARRY PHASE SIX LOT 6	Siesta Bay Dr 90' Ph 6	116.45	1,918.94	2,035.39
68968198245	FONTANA, FRANK I=& CAROLYN F	QUARRY PHASE SIX LOT 8	Siesta Bay Dr 55' Ph 6	116.45	765.64	882.09
68968198261	ROBLEK, CARL G	QUARRY PHASE SIX LOT 9	Siesta Bay Dr 67' Ph 6	116.45	843.17	959.62
68968198287	BARBARA T BURKE REV TRUST	QUARRY PHASE SIX LOT 10	Siesta Bay Dr 55' Ph 6	116.45	765.64	882.09
68968198300	FLEECE, MICHAEL G=& SUSAN L	QUARRY PHASE SIX LOT 11	Siesta Bay Dr 67' Ph 6	116.45	843.17	959.62
68968198326	DEITCH, JAMES M	QUARRY PHASE SIX LOT 12	Siesta Bay Dr 67' Ph 6	116.45	843.17	959.62
68968198342	RYAN, KATHLEEN E=& KEVIN J	QUARRY PHASE SIX LOT 13	Siesta Bay Dr 75' Ph 6	116.45	998.23	1,114.68
68968198368	BEHE, ANTHONY J=& CHERYL JOY	QUARRY PHASE SIX LOT 14	Siesta Bay Dr 55' Ph 6	116.45	765.64	882.09
68968198384	GOLDMAN FAMILY REVOCABLE TRUST	QUARRY PHASE SIX LOT 15	Siesta Bay Dr 55' Ph 6	116.45	765.64	882.09
68968198407	MEDHURST, SCOTT J	QUARRY PHASE SIX LOT 16	Siesta Bay Dr 55' Ph 6	116.45	765.64	882.09
68968198423	BRAGA, KIM=& HERNANI	QUARRY PHASE SIX LOT 17	Siesta Bay Dr 55' Ph 6	116.45	765.64	882.09
68968198449	BREUER, DOUGLAS A=& SUSAN M	QUARRY PHASE SIX LOT 18	Siesta Bay Dr 55' Ph 6	116.45	765.64	882.09
68968198465	9085 SIESTA BAY DRIVE TRUST	QUARRY PHASE SIX LOT 19	Siesta Bay Dr 55' Ph 6	116.45	765.64	882.09
68968198481	DEBOPA LLC	QUARRY PHASE SIX LOT 20	Siesta Bay Dr 55' Ph 6	116.45	765.64	882.09
68968198504	MICHETTI, JOSEPH M=& DONNA M	QUARRY PHASE SIX LOT 21	Siesta Bay Dr 55' Ph 6	116.45	765.64	882.09
68968198520	GRAY, DEBRA	QUARRY PHASE SIX LOT 22	Siesta Bay Dr 55' Ph 6	116.45	765.64	882.09
68968198546	SYKES, SEAN J=& SILVIA	QUARRY PHASE SIX LOT 23	Siesta Bay Dr 55' Ph 6	116.45	765.64	882.09
68968198562	CHOINIERE REV TRUST	QUARRY PHASE SIX LOT 24	Siesta Bay Dr 55' Ph 6	116.45	765.64	882.09
68968198588	CLEMENTS, JOHN	QUARRY PHASE SIX LOT 25	Siesta Bay Dr 55' Ph 6	116.45	765.64	882.09
68986769025	QUARRY COMMUNITY ASSN INC	QUARRY BEACH CLUB ADDITION TRACT S		0.00	0.00	0.00
68986769423	QUARRY COMMUNITY ASSN INC	QUARRY COQUINA CIRCLE TRACT CA-1		0.00	0.00	0.00
68986769449	QUARRY COMMUNITY ASSN INC	QUARRY COQUINA CIRCLE TRACT CA-2		0.00	0.00	0.00
68986769465	QUARRY COMMUNITY ASSN INC	QUARRY COQUINA CIRCLE TRACT R		0.00	0.00	0.00
68986769481	LYNCH, BRIAN J=& ANNE P	QUARRY COQUINA CIRCLE LOT 1	Coquina Circle 55' P5	116.45	765.64	882.09
68986769504	WISNIESKI, CHARLES=& MARIE	QUARRY COQUINA CIRCLE LOT 2	Coquina Circle 55' P5	116.45	765.64	882.09
68986769520	OLDAG, THOMAS G=& PAULA J	QUARRY COQUINA CIRCLE LOT 3	Coquina Circle 55' P5	116.45	765.64	882.09
68986769546	TOMASELLI, PAUL=& BARBARA	QUARRY COQUINA CIRCLE LOT 4	Coquina Circle 55' P5	116.45	765.64	882.09
68986769562	MARTORANA SR, ANTHONY J	QUARRY COQUINA CIRCLE LOT 5	Coquina Circle 55' P5	116.45	765.64	882.09
68986769588	DIBENEDETTO, DARA=& ROBERT	QUARRY COQUINA CIRCLE LOT 6	Coquina Circle 55' P5	116.45	765.64	882.09
68986769601	PASCHKE, MARK H=& CHERYL D H	QUARRY COQUINA CIRCLE LOT 7	Coquina Circle 55' P5	116.45	765.64	882.09
68986769627	MARY W MARCOTTE TRUST	QUARRY COQUINA CIRCLE LOT 8	Coquina Circle 55' P5	116.45	765.64	882.09
68986769643	COSTIGANE, ROBERT M	QUARRY COQUINA CIRCLE LOT 9	Coquina Circle 55' P5	116.45	765.64	882.09
68986770027	QUARRY COMMUNITY ASSN INC	QUARRY PHASE 1 TRACT AA		0.00	0.00	0.00
68986770043	QUARRY GOLF CLUB INC	QUARRY PHASE 1 TRACT GC-2		0.00	0.00	0.00
68986770069	QUARRY GOLF CLUB INC	QUARRY PHASE 1 TRACT GC-3		0.00	0.00	0.00
68986770085	QUARRY GOLF CLUB INC	QUARRY PHASE 1 TRACT GC-5		0.00	0.00	0.00
68986770108	QUARRY GOLF CLUB INC	QUARRY PHASE 1 TRACT GC-6		0.00	0.00	0.00
68986770124	QUARRY GOLF CLUB INC	QUARRY PHASE 1 TRACT GC-7		0.00	0.00	0.00
68986770645	QUARRY COMM DEV DISTRICT	QUARRY PHASE 1 TRACT L-30A		0.00	0.00	0.00
68986770661	QUARRY COMM DEV DISTRICT	QUARRY PHASE 1 TRACT L-30B		0.00	0.00	0.00
68986770687	QUARRY COMM DEV DISTRICT	QUARRY PHASE 1 TRACT L30-C		0.00	0.00	0.00
68986770700	QUARRY COMM DEV DISTRICT	QUARRY PHASE 1 TRACT L-35		0.00	0.00	0.00
68986770726	QUARRY COMM DEV DISTRICT	QUARRY PHASE 1 TRACT L-36		0.00	0.00	0.00
68986770742	QUARRY COMM DEV DISTRICT	QUARRY PHASE 1 TRACT L-37		0.00	0.00	0.00
68986770768	QUARRY COMM DEV DISTRICT	QUARRY PHASE 1 TRACT L-38		0.00	0.00	0.00
68986770784	QUARRY COMM DEV DISTRICT	QUARRY PHASE 1 TRACT L-40		0.00	0.00	0.00
68986770807	QUARRY COMM DEV DISTRICT	QUARRY PHASE 1 TRACT L-47		0.00	0.00	0.00
68986770823	QUARRY COMM DEV DISTRICT	QUARRY PHASE 1 TRACT L-49		0.00	0.00	0.00
68986770849	QUARRY COMM DEV DISTRICT	QUARRY PHASE 1 TRACT L-55		0.00	0.00	0.00
68986770865	QUARRY COMM DEV DISTRICT	QUARRY PHASE 1 TRACT L-56		0.00	0.00	0.00
68986770881	QUARRY GOLF CLUB INC	QUARRY PHASE 1 TRACT M		0.00	0.00	0.00
68986770904	QUARRY COMMUNITY ASSN INC	QUARRY PHASE 1 TRACT N		0.00	0.00	0.00
68986770920	QUARRY COMMUNITY ASSN INC	QUARRY PHASE 1 TRACT O		0.00	0.00	0.00

**Quarry Community Development District
Assessment Roll FY 2017-2018**

PID #	Owner of Record	Legal Description	Product Type	O&M	A Bond	Total
68986770946	QUARRY COMMUNITY ASSN INC	QUARRY PHASE 1 TRACT P		0.00	0.00	0.00
68986770962	QUARRY COMM DEV DISTRICT	QUARRY PHASE 1 TRACT P1		0.00	0.00	0.00
68986770988	QUARRY COMMUNITY ASSN INC	QUARRY PHASE 1 TRACT PB1		0.00	0.00	0.00
68986771000	QUARRY COMMUNITY ASSN INC	QUARRY PHASE 1 TRACT PB2		0.00	0.00	0.00
68986771042	QUARRY COMMUNITY ASSN INC	QUARRY PHASE 1 TRACT R		0.00	0.00	0.00
68986771084	QUARRY COMMUNITY ASSN INC	QUARRY PHASE 1 TRACT T		0.00	0.00	0.00
68986771107	QUARRY GOLF CLUB INC	QUARRY PHASE 1 TRACT U		0.00	0.00	0.00
68986771123	QUARRY COMMUNITY ASSOC INC	QUARRY PHASE 1 TRACT V		0.00	0.00	0.00
68986771149	QUARRY COMMUNITY ASSN INC	QUARRY PHASE 1 TRACT W		0.00	0.00	0.00
68986771165	QUARRY COMMUNITY ASSN INC	QUARRY PHASE 1 TRACT X		0.00	0.00	0.00
68986771181	QUARRY COMMUNITY ASSN INC	QUARRY PHASE 1 TRACT Y		0.00	0.00	0.00
68986771204	QUARRY COMMUNITY ASSN INC	QUARRY PHASE 1 TRACT Z		0.00	0.00	0.00
68986771220	HOBSON, KENNETH M=& KATHY L	QUARRY PHASE 1 BLK C LOT 1	Spinner Cove 67' Ph. 1	116.45	1,696.03	1,812.48
68986771246	FLISTER, WILLIAM G	QUARRY PHASE 1 BLK C LOT 2	Spinner Cove 67' Ph. 1	116.45	1,696.03	1,812.48
68986771262	GREGORY M SKRABONJA AND	QUARRY PHASE 1 BLK C LOT 3	Spinner Cove 67' Ph. 1	116.45	2,325.99	2,442.44
68986771288	RIVES, STEPHEN B	QUARRY PHASE 1 BLK C LOT 4	Spinner Cove 67' Ph. 1	116.45	1,696.03	1,812.48
68986771301	DEFLORIO, MARIA E	QUARRY PHASE 1 BLK C LOT 5	Spinner Cove 67' Ph. 1	116.45	1,696.03	1,812.48
68986771327	DONALD G PARKER TRUST	QUARRY PHASE 1 BLK C LOT 6	Spinner Cove 67' Ph. 1	116.45	1,696.03	1,812.48
68986771343	ACCEL REVOCABLE TRUST	QUARRY PHASE 1 BLK C LOT 7	Spinner Cove 67' Ph. 1	116.45	1,696.03	1,812.48
68986771369	BLAZ, JACLO-& ILENE H	QUARRY PHASE 1 BLK C LOT 8	Spinner Cove 67' Ph. 1	116.45	2,083.70	2,200.15
68986771385	EAGAN, JAMES J=& EILEEN R	QUARRY PHASE 1 BLK C LOT 9	Spinner Cove 67' Ph. 1	116.45	1,696.03	1,812.48
68986771408	DIANE M GOHMAN REV TRUST	QUARRY PHASE 1 BLK C LOT 10	Spinner Cove 67' Ph. 1	116.45	1,696.03	1,812.48
68986771424	JKS PROPERTY INC	QUARRY PHASE 1 BLK C LOT 11	Spinner Cove 67' Ph. 1	116.45	1,696.03	1,812.48
68986771440	FLEISCHER, MORDECHAI	QUARRY PHASE 1 BLK C LOT 12	Spinner Cove 67' Ph. 1	116.45	2,325.99	2,442.44
68986771466	CASTRONOVO, KERRY A	QUARRY PHASE 1 BLK E LOT 1	Quarry Shores 90' Ph. 1	116.45	1,918.94	2,035.39
68986771482	DZIEWIT, JOHN J=& JEAN M	QUARRY PHASE 1 BLK E LOT 2	Quarry Shores 90' Ph. 1	116.45	1,918.94	2,035.39
68986771505	COTTER, WILLIAM L=& LAURA A	QUARRY PHASE 1 BLK E LOT 3	Quarry Shores 90' Ph. 1	116.45	3,876.65	3,993.10
68986771521	OWENS, LESTER=& BARBARA	QUARRY PHASE 1 BLK E LOT 4	Quarry Shores 90' Ph. 1	116.45	3,876.65	3,993.10
68986771547	BITZEL JR, PETE A=& LORIE A	QUARRY PHASE 1 BLK E LOT 5	Quarry Shores 90' Ph. 1	116.45	2,665.20	2,781.65
68986771563	MACKESY, D SCOTT	QUARRY PHASE 1 BLK E LOT 6	Quarry Shores 90' Ph. 1	116.45	2,665.20	2,781.65
68986771589	KENNETH P WATTERSON REV TRUST	QUARRY PHASE 1 BLK E LOT 7	Quarry Shores 90' Ph. 1	116.45	2,665.20	2,781.65
68986771602	1537701 ONTARIO LTD	QUARRY PHASE 1 BLK E LOT 8	Quarry Shores 90' Ph. 1	116.45	2,665.20	2,781.65
68986771628	DELUCA, ROBERT A	QUARRY PHASE 1 BLK E LOT 9	Quarry Shores 90' Ph. 1	116.45	2,665.20	2,781.65
68986771644	SHENOY, SURATKAL V=& JYOTHI	QUARRY PHASE 1 BLK E LOT 10	Quarry Shores 90' Ph. 1	116.45	2,665.20	2,781.65
68986771660	BASKIN, STUART=& ESTELLE	QUARRY PHASE 1 BLK E LOT 11	Quarry Shores 90' Ph. 1	116.45	2,665.20	2,781.65
68986771686	DONALD ISAACHMAN REV TRUST	QUARRY PHASE 1 BLK E LOT 12	Quarry Shores 90' Ph. 1	116.45	2,665.20	2,781.65
68986771709	JAMES A & DIANE K KUEHL TRUST	QUARRY PHASE 1 BLK E LOT 13	Quarry Shores 90' Ph. 1	116.45	0.00	116.45
68986771725	LITOW TR, MARK E	QUARRY PHASE 1 BLK E LOT 14	Quarry Shores 90' Ph. 1	116.45	0.00	116.45
68986771741	STONE LAKE TRUST	QUARRY PHASE 1 BLK E LOT 15	Quarry Shores 90' Ph. 1	116.45	2,665.20	2,781.65
68986771767	HERBERT G CHORBAJIAN REV TRUST	QUARRY PHASE 1 BLK E LOT 16	Quarry Shores 90' Ph. 1	116.45	3,876.65	3,993.10
68986771783	CHANDLEY, R MARK	QUARRY PHASE 1 BLK E LOT 17	Quarry Shores 90' Ph. 1	116.45	3,876.65	3,993.10
68986771806	GREGORY M SKRABONJA AND	QUARRY PHASE 1 BLK E LOT 18	Quarry Shores 90' Ph. 1	116.45	3,876.65	3,993.10
68986771822	MENOZZI, RICHARD L	QUARRY PHASE 1 BLK E LOT 19	Quarry Shores 90' Ph. 1	116.45	1,918.94	2,035.39
68986771848	TIMOTHY B CANTWELL LIV TRUST	QUARRY PHASE 1 BLK E LOT 20	Quarry Shores 90' Ph. 1	116.45	0.00	116.45
68986771864	FORSTER FAMILY LIVING TRUST	QUARRY PHASE 1 BLK E LOT 21	Quarry Shores 90' Ph. 1	116.45	1,918.94	2,035.39
68986771880	CENTEX HOMES	QUARRY PHASE 1 BLK E LOT 22	Quarry Shores 90' Ph. 1	116.45	1,918.94	2,035.39
68986771903	SHAW, MARLIN=& DANA	QUARRY PHASE 1 BLK E LOT 23	Quarry Shores 90' Ph. 1	116.45	1,918.94	2,035.39
68986771929	PATRICIA DAU REV LIV TRUST	QUARRY PHASE 1 BLK E LOT 24	Quarry Shores 90' Ph. 1	116.45	1,918.94	2,035.39
68986771945	CORASANTI, LAUREEN M=& JAMES	QUARRY PHASE 1 BLK E LOT 25	Quarry Shores 90' Ph. 1	116.45	1,918.94	2,035.39
68986771961	HOOPER, BRIAN S=& KARINA	QUARRY PHASE 1 BLK E LOT 26	Quarry Shores 90' Ph. 1	116.45	1,918.94	2,035.39
68986771987	POLITO, JAMES J=& LORI JEAN	QUARRY PHASE 1 BLK E LOT 27	Quarry Shores 90' Ph. 1	116.45	1,918.94	2,035.39
68986772009	EIDEN, ROCK J=& SANDRA K	QUARRY PHASE 1 BLK E LOT 28	Quarry Shores 90' Ph. 1	116.45	1,918.94	2,035.39
68986772025	GALLINA, BENNETT R	QUARRY PHASE 1 BLK E LOT 29	Quarry Shores 90' Ph. 1	116.45	1,918.94	2,035.39

**Quarry Community Development District
Assessment Roll FY 2017-2018**

PID #	Owner of Record	Legal Description	Product Type	O&M	A Bond	Total
68986772122	W G MYLES ENTERPRISES LTD	QUARRY PHASE 1 BLK S LOT 1	Shallows 55' Ph. 1	116.45	1,502.21	1,618.66
68986772148	DIWAN, AVINASH=& VEENA	QUARRY PHASE 1 BLK S LOT 2	Shallows 55' Ph. 1	116.45	1,502.21	1,618.66
68986772164	BIEROWKA, MELISSA	QUARRY PHASE 1 BLK S LOT 3	Shallows 55' Ph. 1	116.45	1,502.21	1,618.66
68986772180	FITZPATRICK, VINCENT G	QUARRY PHASE 1 BLK S LOT 4	Shallows 55' Ph. 1	116.45	1,502.21	1,618.66
68986772203	MARAGOS, NICHOLAS PETER	QUARRY PHASE 1 BLK S LOT 5	Shallows 55' Ph. 1	116.45	1,502.21	1,618.66
68986772229	REBORI, DANIEL R=& ROSINA M	QUARRY PHASE 1 BLK S LOT 6	Shallows 55' Ph. 1	116.45	1,502.21	1,618.66
68986772245	MORROW, FELIX=& ELIZABETH	QUARRY PHASE 1 BLK S LOT 7	Shallows 55' Ph. 1	116.45	1,502.21	1,618.66
68986772261	SAVITSKY, DANIEL C=& CAROLYN	QUARRY PHASE 1 BLK S LOT 8	Shallows 55' Ph. 1	116.45	1,502.21	1,618.66
68986772287	NORRIS, GREGORY S=& GAYLE LYNN	QUARRY PHASE 1 BLK S LOT 9	Shallows 55' Ph. 1	116.45	1,502.21	1,618.66
68986772300	PEDERSEN, GARY L=& PATRICIA F	QUARRY PHASE 1 BLK S LOT 10	Shallows 55' Ph. 1	116.45	1,502.21	1,618.66
68986772326	BONE, NICHOLAS CLEMENT	QUARRY PHASE 1 BLK S LOT 11	Shallows 55' Ph. 1	116.45	1,502.21	1,618.66
68986772342	KIS, JOHN W	QUARRY PHASE 1 BLK S LOT 12	Shallows 55' Ph. 1	116.45	1,502.21	1,618.66
68986772368	MYHRE, KATHERINE S	QUARRY PHASE 1 BLK S LOT 13	Shallows 55' Ph. 1	116.45	1,502.21	1,618.66
68986772384	CHRISTMAS, MARIA K	QUARRY PHASE 1 BLK S LOT 14	Shallows 55' Ph. 1	116.45	1,502.21	1,618.66
68986772407	J S L I LAND DEVELOPMENT	QUARRY PHASE 1 BLK S LOT 15	Shallows 55' Ph. 1	116.45	1,502.21	1,618.66
68986772423	MOORE, KENNETH G=& UTE G	QUARRY PHASE 1 BLK S LOT 16	Shallows 55' Ph. 1	116.45	1,502.21	1,618.66
68986772449	CINDY TILSON FL TRUST	QUARRY PHASE 1 BLK S LOT 17	Shallows 55' Ph. 1	116.45	1,502.21	1,618.66
68986772465	ARLYNN CAGAN HILTON TRUST	QUARRY PHASE 1 BLK S LOT 18	Shallows 55' Ph. 1	116.45	1,502.21	1,618.66
68986772481	SUSAN A HANNA REV TRUST	QUARRY PHASE 1 BLK S LOT 19	Shallows 55' Ph. 1	116.45	1,502.21	1,618.66
68986772504	ROMANOLI, CHARLES	QUARRY PHASE 1 BLK S LOT 20	Shallows 55' Ph. 1	116.45	1,792.95	1,909.40
68986772520	MASTROIANNI, LOIS G	QUARRY PHASE 1 BLK S LOT 21	Shallows 55' Ph. 1	116.45	1,550.66	1,667.11
68986772546	CORSO, JASPER	QUARRY PHASE 1 BLK S LOT 22	Shallows 55' Ph. 1	116.45	2,035.24	2,151.69
68986772562	WILLIAMS, FLORENCIA B	QUARRY PHASE 1 BLK S LOT 23	Shallows 55' Ph. 1	116.45	1,792.95	1,909.40
68986772588	SCHRECK, FREDERICK	QUARRY PHASE 1 BLK S LOT 24	Shallows 55' Ph. 1	116.45	2,035.24	2,151.69
68986772601	KOHLER, PETER C=& KAREN K	QUARRY PHASE 1 BLK S LOT 25	Shallows 55' Ph. 1	116.45	1,792.95	1,909.40
68986772627	CHIARELLI, MICHAEL P=& ROSALIE	QUARRY PHASE 1 BLK S LOT 26	Shallows 55' Ph. 1	116.45	1,550.66	1,667.11
68986772643	HIGGINS, JAMES R=& CAROLYN	QUARRY PHASE 1 BLK S LOT 27	Shallows 55' Ph. 1	116.45	1,550.66	1,667.11
68986772669	NANCY B CERESKO REV TRUST	QUARRY PHASE 1 BLK S LOT 28	Shallows 55' Ph. 1	116.45	1,550.66	1,667.11
68986772685	SHENOY, SURATKAL=& JYOTHI	QUARRY PHASE 1 BLK S LOT 29	Shallows 55' Ph. 1	116.45	1,550.66	1,667.11
68986772708	MUTCH, MARIANNE D	QUARRY PHASE 1 BLK S LOT 30	Shallows 55' Ph. 1	116.45	1,550.66	1,667.11
68986772724	GLASS, STACY KAREN	QUARRY PHASE 1 BLK S LOT 31	Shallows 55' Ph. 1	116.45	1,550.66	1,667.11
68986772740	CARRASQUILLO III, FRANCISCO	QUARRY PHASE 1 BLK S LOT 32	Shallows 55' Ph. 1	116.45	1,550.66	1,667.11
68986772766	BARBARA J MONTAMBLE TRUST	QUARRY PHASE 1 BLK S LOT 33	Shallows 55' Ph. 1	116.45	1,550.66	1,667.11
68986772782	CYNTHIA L YASKOWITZ LIV TRUST	QUARRY PHASE 1 BLK S LOT 34	Shallows 55' Ph. 1	116.45	1,550.66	1,667.11
68986772805	BOLTZ, DIANE=& DOUG	QUARRY PHASE 1 BLK S LOT 35	Shallows 55' Ph. 1	116.45	1,550.66	1,667.11
68986772821	PALMER TR, BARBARA A	QUARRY PHASE 1 BLK S LOT 36	Shallows 55' Ph. 1	116.45	1,502.21	1,618.66
68986772847	MOHRMANN, LEWIS=& ANN	QUARRY PHASE 1 BLK S LOT 37	Shallows 55' Ph. 1	116.45	1,502.21	1,618.66
68986772863	DENMAN, DAX=& WENDY	QUARRY PHASE 1 BLK S LOT 38	Shallows 55' Ph. 1	116.45	1,502.21	1,618.66
68986772889	MEZZINA, CORRADO E=& SHARON A	QUARRY PHASE 1 BLK S LOT 39	Shallows 55' Ph. 1	116.45	1,502.21	1,618.66
68986772902	MOORE, JAMES=& ELIZABETH	QUARRY PHASE 1 BLK S LOT 40	Shallows 55' Ph. 1	116.45	1,502.21	1,618.66
68986772928	FUHLER, RONALD W=& CAROL A	QUARRY PHASE 1 BLK S LOT 41	Shallows 55' Ph. 1	116.45	1,502.21	1,618.66
68986772944	WD WHITE REV LIVING TRUST	QUARRY PHASE 1 BLK S LOT 42	Shallows 55' Ph. 1	116.45	1,502.21	1,618.66
68986772960	NATIONSTAR MORTGAGE LLC	QUARRY PHASE 1 BLK S LOT 43	Shallows 55' Ph. 1	116.45	1,502.21	1,618.66
68986772986	WELLWOOD, GARY E=& DONNA L	QUARRY PHASE 1 BLK S LOT 44	Shallows 55' Ph. 1	116.45	1,502.21	1,618.66
68986773008	MARIE F FERGUSON REV TRUST	QUARRY PHASE 1 BLK S LOT 45	Shallows 55' Ph. 1	116.45	1,502.21	1,618.66
68986773024	NYANUDOR, VAVA YAO	QUARRY PHASE 1 BLK S LOT 46	Shallows 55' Ph. 1	116.45	1,502.21	1,618.66
68986773040	PARISH, JAMES A=& ALISON L	QUARRY PHASE 1 BLK S LOT 47	Shallows 55' Ph. 1	116.45	1,502.21	1,618.66
68986773066	CHARLES L CAVANAGH REV TRUST	QUARRY PHASE 1 BLK S LOT 48	Shallows 55' Ph. 1	116.45	1,502.21	1,618.66
68986773082	PETERSEN, ROSE ANNE	QUARRY PHASE 1 BLK S LOT 49	Shallows 55' Ph. 1	116.45	1,502.21	1,618.66
68986773105	DENNIS G DOLAN AND DEBORAH A	QUARRY PHASE 1 BLK S LOT 50	Shallows 55' Ph. 1	116.45	1,502.21	1,618.66
68986773121	KUMMER, GEORGE=& MICHELE	QUARRY PHASE 1 BLK S LOT 51	Shallows 55' Ph. 1	116.45	1,502.21	1,618.66
68986773147	PETRELIS, DEAN=& LINDA J	QUARRY PHASE 1 BLK S LOT 52	Shallows 55' Ph. 1	116.45	1,502.21	1,618.66
68986773163	DEMARINES, RONALD J=& JANE M	QUARRY PHASE 1 BLK S LOT 53	Shallows 55' Ph. 1	116.45	1,502.21	1,618.66

**Quarry Community Development District
Assessment Roll FY 2017-2018**

PID #	Owner of Record	Legal Description	Product Type	O&M	A Bond	Total
68986773189	RUDOLF, RICHARD J=& SUE A	QUARRY PHASE 1 BLK S LOT 54	Shallows 55' Ph. 1	116.45	1,502.21	1,618.66
68986773202	J S & P FLORIDA PROP. LLC	QUARRY PHASE 1 BLK S LOT 55	Shallows 55' Ph. 1	116.45	1,502.21	1,618.66
68986773228	AZRAQ, NARAM=& DAWN	QUARRY PHASE 1 BLK S LOT 56	Shallows 55' Ph. 1	116.45	1,502.21	1,618.66
68986773244	AZRAQ, SAMI	QUARRY PHASE 1 BLK S LOT 57	Shallows 55' Ph. 1	116.45	1,502.21	1,618.66
68986773260	SUELLEN S GILLIAMREV TRUST	QUARRY PHASE 1 BLK S LOT 58	Shallows 55' Ph. 1	116.45	1,502.21	1,618.66
68986773286	FISHER, JEFFREY	QUARRY PHASE 1 BLK S LOT 59	Shallows 55' Ph. 1	116.45	1,502.21	1,618.66
68986773309	SHAFFER, TROY=& SEEMA	QUARRY PHASE 1 BLK S LOT 60	Shallows 55' Ph. 1	116.45	1,550.66	1,667.11
68986773325	OPYT JR, DANIEL R=& BETSY M	QUARRY PHASE 1 BLK S LOT 61	Shallows 55' Ph. 1	116.45	2,035.24	2,151.69
68986773341	MCASLAN, SCOTT J	QUARRY PHASE 1 BLK S LOT 62	Shallows 55' Ph. 1	116.45	2,035.24	2,151.69
68986773367	WIEBEL, DOUGLAS E	QUARRY PHASE 1 BLK S LOT 63	Shallows 55' Ph. 1	116.45	1,550.66	1,667.11
68986800528	QUARRY COMMUNITY ASSN INC	QUARRY PHASE 1A TRACT B		0.00	0.00	0.00
68986800544	QUARRY COMMUNITY ASSN INC	QUARRY PHASE 1A TRACT C		0.00	0.00	0.00
68986800560	QUARRY COMMUNITY ASSN INC	QUARRY PHASE 1A TRACT D		0.00	0.00	0.00
68986800586	QUARRY COMMUNITY ASSN INC	QUARRY PHASE 1A TRACT E		0.00	0.00	0.00
68986800667	QUARRY COMMUNITY ASSN INC	QUARRY PHASE 1A TRACT I		0.00	0.00	0.00
68986800683	QUARRY COMMUNITY ASSN INC	QUARRY PHASE 1A TRACT J		0.00	0.00	0.00
68986800706	QUARRY COMMUNITY ASSN INC	QUARRY PHASE 1A TRACT R		0.00	0.00	0.00
68986800722	QUARRY GOLF CLUB INC	QUARRY PHASE 1A TRACT GC-1		0.00	0.00	0.00
68986800748	QUARRY COMM DEV DISTRICT	QUARRY PHASE 1A TRACT L-30, LESS QUARRY PH 1		0.00	0.00	0.00
68986800764	QUARRY COMM DEV DISTRICT	QUARRY PHASE 1A TRACT L-30D		0.00	0.00	0.00
68986800780	QUARRY COMM DEV DISTRICT	QUARRY PHASE 1A TRACT L-31		0.00	0.00	0.00
68986800803	QUARRY COMM DEV DISTRICT	QUARRY PHASE 1A TRACT L-32		0.00	0.00	0.00
68986800829	QUARRY COMM DEV DISTRICT	QUARRY PHASE 1A TRACT L-33		0.00	0.00	0.00
68986800845	QUARRY COMM DEV DISTRICT	QUARRY PHASE 1A TRACT L-34		0.00	0.00	0.00
68986800861	WALCHLI, GARY=& MARGARET P	QUARRY PHASE 1A LOT 1	Hideaway Harbor 75 Ph. 1A	116.45	1,792.95	1,909.40
68986800887	QUARRY HH LLC	QUARRY PHASE 1A LOT 2	Hideaway Harbor 75 Ph. 1A	116.45	1,792.95	1,909.40
68986800900	MINNITI, JOHN D=& KATHY G	QUARRY PHASE 1A LOT 3	Hideaway Harbor 75 Ph. 1A	116.45	1,792.95	1,909.40
68986800926	BARBOUNIS, CONSTANTINE G	QUARRY PHASE 1A LOT 4	Hideaway Harbor 75 Ph. 1A	116.45	1,792.95	1,909.40
68986800942	HARTMANN, ANTHONY W	QUARRY PHASE 1A LOT 5	Hideaway Harbor 75 Ph. 1A	116.45	1,792.95	1,909.40
68986800968	KINSLER, JOHN J=& ERIN A	QUARRY PHASE 1A LOT 6	Hideaway Harbor 75 Ph. 1A	116.45	1,792.95	1,909.40
68986800984	REJMAN, JOHN=& LOLA T	QUARRY PHASE 1A LOT 7	Hideaway Harbor 75 Ph. 1A	116.45	1,792.95	1,909.40
68986801006	BELL, MARK S=& KIMBERLY D	QUARRY PHASE 1A LOT 8	Hideaway Harbor 75 Ph. 1A	116.45	1,792.95	1,909.40
68986801022	ARLP TRUST 5	QUARRY PHASE 1A LOT 9	Hideaway Harbor 75 Ph. 1A	116.45	1,792.95	1,909.40
68986801048	LORRY JACKSON REV LIV TRUST	QUARRY PHASE 1A LOT 10	Hideaway Harbor 75 Ph. 1A	116.45	1,792.95	1,909.40
68986801064	FREEDMAN, HOWARD L=& PAMELA C	QUARRY PHASE 1A LOT 11	Hideaway Harbor 75 Ph. 1A	116.45	1,792.95	1,909.40
68986801080	COLEMAN FAMILY REV LIV TRUST	QUARRY PHASE 1A LOT 12	Hideaway Harbor 75 Ph. 1A	116.45	1,792.95	1,909.40
68986801103	STRINGFELLOW TR, MARGARET P	QUARRY PHASE 1A LOT 13	Hideaway Harbor 75 Ph. 1A	116.45	1,792.95	1,909.40
68986801129	MOSEMAN, RAYMOND J=& LORETTA D	QUARRY PHASE 1A LOT 14	Hideaway Harbor 75 Ph. 1A	116.45	1,792.95	1,909.40
68986801145	BLACK, ROBERT M=& REGINA L	QUARRY PHASE 1A LOT 15	Hideaway Harbor 75 Ph. 1A	116.45	1,792.95	1,909.40
68986801161	RASMUSSEN, JOHN F	QUARRY PHASE 1A LOT 16	Hideaway Harbor 75 Ph. 1A	116.45	1,792.95	1,909.40
68986801187	OLSON, DWIGHT A	QUARRY PHASE 1A LOT 17	Hideaway Harbor 75 Ph. 1A	116.45	1,792.95	1,909.40
68986801200	SELLARS, ROBERT MARK	QUARRY PHASE 1A LOT 18	Hideaway Harbor 75 Ph. 1A	116.45	1,792.95	1,909.40
68986801226	ADOLFSSON, HENRIC	QUARRY PHASE 1A LOT 19	Hideaway Harbor 75 Ph. 1A	116.45	1,792.95	1,909.40
68986801242	STOLTZ, ROBERT J=& LORETTA M	QUARRY PHASE 1A LOT 20	Hideaway Harbor 75 Ph. 1A	116.45	1,792.95	1,909.40
68986801268	LESLIE, HOLLY R	QUARRY PHASE 1A LOT 21	Hideaway Harbor 75 Ph. 1A	116.45	1,792.95	1,909.40
68986801284	NICOTRA, EUGENE=& NATALIE	QUARRY PHASE 1A LOT 22	Hideaway Harbor 75 Ph. 1A	116.45	1,792.95	1,909.40
68986801307	STRIKER, MYRON H=& SANDRA M	QUARRY PHASE 1A LOT 23	Hideaway Harbor 75 Ph. 1A	116.45	2,422.91	2,539.36
68986801323	CANE, JOHN=& SHANNON	QUARRY PHASE 1A LOT 24	Hideaway Harbor 75 Ph. 1A	116.45	2,180.61	2,297.06
68986801349	RUSSELL, ROBERT LAIRD	QUARRY PHASE 1A LOT 25	Hideaway Harbor 75 Ph. 1A	116.45	2,422.91	2,539.36
68986802526	FLETCHER, LYNN HALPERN	BLOCK E REPLAT QUARRY I LOT 30	Marble Stone 67'	116.45	843.17	959.62
68986802542	LAPSTRA, SHARON A=& ANDREW	BLOCK E REPLAT QUARRY I LOT 31	Marble Stone 67'	116.45	843.17	959.62
68986802568	EDWARD O LAUMANN REV TRUST	BLOCK E REPLAT QUARRY I LOT 32	Marble Stone 67'	116.45	843.17	959.62
68986802584	STERN FAMILY FL LAND TRUST	BLOCK E REPLAT QUARRY I LOT 33	Marble Stone 67'	116.45	843.17	959.62

**Quarry Community Development District
Assessment Roll FY 2017-2018**

PID #	Owner of Record	Legal Description	Product Type	O&M	A Bond	Total
68986802607	GILLILAN, MICHAEL S=& LAURA L	BLOCK E REPLAT QUARRY I LOT 34	Marble Stone 67'	116.45	843.17	959.62
68986802623	SOUTH HOME TRUST	BLOCK E REPLAT QUARRY I LOT 35	Marble Stone 67'	116.45	843.17	959.62
68986802649	COWEN, ANN L=& BRADFORD	BLOCK E REPLAT QUARRY I LOT 36	Marble Stone 67'	116.45	843.17	959.62
68986802665	NAUGLER, ROBERT L=& MICHELE	BLOCK E REPLAT QUARRY I LOT 37	Marble Stone 67'	116.45	843.17	959.62
68986802681	LINDSAY J PRITKIN REV TRUST	BLOCK E REPLAT QUARRY I LOT 38	Marble Stone 67'	116.45	843.17	959.62
68986802704	DROZNIKA, PHILIP	BLOCK E REPLAT QUARRY I LOT 39	Marble Stone 67'	116.45	843.17	959.62
68986802720	SULLIVAN, LEONARD W=& LYNN R	BLOCK E REPLAT QUARRY I LOT40	Marble Stone 67'	116.45	843.17	959.62
68986802746	JONES FAMILY LIVING TRUST	BLOCK E REPLAT QUARRY I LOT 41	Marble Stone 67'	116.45	843.17	959.62
68986802762	CODE, BRIAN R	BLOCK E REPLAT QUARRY I LOT 42	Marble Stone 67'	116.45	843.17	959.62
68986802788	REESE, JOHN E=& RUTH E	BLOCK E REPLAT QUARRY I LOT 57	Marble Stone 67'	116.45	843.17	959.62
68986802801	JOZAITIS, ROBERT J=& MARY A	BLOCK E REPLAT QUARRY I LOT 58	Marble Stone 67'	116.45	843.17	959.62
68986802827	JHAWAR, KUMKUM	BLOCK E REPLAT QUARRY I LOT 59	Marble Stone 67'	116.45	843.17	959.62
68986802843	JOHNSON, JOHN F	BLOCK E REPLAT QUARRY I LOT 60	Marble Stone 67'	116.45	843.17	959.62
68986802869	PRAGER, MARK H	BLOCK E REPLAT QUARRY I LOT 61	Slate Court 67'	116.45	843.17	959.62
68986802885	YEOMAN, ROBERT I=& SANDRA K	BLOCK E REPLAT QUARRY I LOT 62	Slate Court 67'	116.45	843.17	959.62
68986802908	MEHTA, SACHIN	BLOCK E REPLAT QUARRY I LOT 63	Slate Court 67'	116.45	843.17	959.62
68986802924	DOLL, RICHARD D=& PAULA P	BLOCK E REPLAT QUARRY I LOT 64	Slate court 75'	116.45	998.23	1,114.68
68986802940	KEENAN, SUSAN L	BLOCK E REPLAT QUARRY I LOT 65	Slate court 75'	116.45	998.23	1,114.68
68986802966	TARNOW, BARBARA A	BLOCK E REPLAT QUARRY I LOT 66	Slate court 75'	116.45	998.23	1,114.68
68986802982	CAPPUCCI, THOMAS A=& BARBARA A	BLOCK E REPLAT QUARRY I LOT 67	Slate court 75'	116.45	998.23	1,114.68
68986803004	JAMES T LYNCH REV TRUST	BLOCK E REPLAT QUARRY I LOT 68	Slate court 75'	116.45	998.23	1,114.68
68986803020	CONWAY JR, CHARLES M	BLOCK E REPLAT QUARRY I LOT 69	Slate court 75'	116.45	998.23	1,114.68
68986803046	JILL LINNEA SCHUEPFER TRUST	BLOCK E REPLAT QUARRY I LOT 70	Slate court 75'	116.45	998.23	1,114.68
68986803062	GOBER, DOUGLAS L=& LINDA	BLOCK E REPLAT QUARRY I LOT 71	Slate court 75'	116.45	998.23	1,114.68
68986803088	HERMSEN, ROBERT J=& MARSHA	BLOCK E REPLAT QUARRY I LOT 72	Slate court 75'	116.45	998.23	1,114.68
68986803101	LONGTON, WALLACE A=& CECILE M	BLOCK E REPLAT QUARRY I LOT 73	Slate court 75'	116.45	998.23	1,114.68
68986803127	SMITH, GERALD ROBERT	BLOCK E REPLAT QUARRY I LOT 74	Slate court 75'	116.45	998.23	1,114.68
68986803143	THOMAS, E DAVID=& ELAINE M	BLOCK E REPLAT QUARRY I LOT 75	Slate court 75'	116.45	998.23	1,114.68
68986803169	WERN, ALLAN=& ROSALIE	BLOCK E REPLAT QUARRY I LOT 76	Slate court 75'	116.45	0.00	116.45
68986803185	HERRICK SR, JOHN T	BLOCK E REPLAT QUARRY I LOT 77	Slate court 75'	116.45	998.23	1,114.68
68986803208	KOVAR, JIRI	BLOCK E REPLAT QUARRY I LOT 78	Slate court 75'	116.45	998.23	1,114.68
68986803224	GREINER VENTURES LP	BLOCK E REPLAT QUARRY I LOT 79	Slate Court 75'	116.45	998.23	1,114.68
68986803240	DOUGLASS, MARK S=& ANGELA C	BLOCK E REPLAT QUARRY I LOT 80	Slate court 75'	116.45	998.23	1,114.68
68986803266	OLIVER, PETER M=& TRACY R	BLOCK E REPLAT QUARRY I LOT 81	Slate court 75'	116.45	998.23	1,114.68
68986803282	ATKINSON LIVING TRUST	BLOCK E REPLAT QUARRY I LOT 82	Slate court 75'	116.45	998.23	1,114.68
68986803305	WALKER III, HOWARD A=& ADELE A	BLOCK E REPLAT QUARRY I LOT 83	Slate court 75'	116.45	998.23	1,114.68
68986803321	DEMOVSKY, BARRY J=& SANDRA	BLOCK E REPLAT QUARRY I LOT 84	Slate court 75'	116.45	998.23	1,114.68
68986803347	CAR, ROBERT G	BLOCK E REPLAT QUARRY I LOT 85	Slate court 75'	116.45	998.23	1,114.68
68986803363	GRANITTO FAMILY TRUST	BLOCK E REPLAT QUARRY I LOT 86	Slate Court 67'	116.45	843.17	959.62
68986803389	DEBRA K NIKRANT TRUST	BLOCK E REPLAT QUARRY I LOT 87	Slate Court 67'	116.45	843.17	959.62
68986803402	PAULA F SWEENEY FAM TRUST	BLOCK E REPLAT QUARRY I LOT 88	Slate Court 67'	116.45	843.17	959.62
68986803428	GROSS, RODNEY L=& NANCY L	BLOCK E REPLAT QUARRY I LOT 89	Marble Stone 67'	116.45	843.17	959.62
68986803444	GENE A BURGET REV TRUST	BLOCK E REPLAT QUARRY I LOT 90	Marble Stone 67'	116.45	843.17	959.62
68986803460	GRAU FAMILY TRUST	BLOCK E REPLAT QUARRY I LOT 91	Marble Stone 67'	116.45	843.17	959.62
68986803486	FRAZER, ANN JAMES	BLOCK E REPLAT QUARRY I LOT 92	Marble Stone 67'	116.45	843.17	959.62
68986803509	BRADY, LESLIE LAINE	BLOCK E REPLAT QUARRY I LOT 93	Marble Stone 67'	116.45	843.17	959.62
68986809626	QUARRY COMMUNITY ASSOCIATION	QUARRY PHASE 2 TRACT C2		0.00	0.00	0.00
68986809642	QUARRY COMMUNITY ASSOCIATION	QUARRY PHASE 2 TRACT D2		0.00	0.00	0.00
68986809668	QUARRY COMMUNITY ASSOCIATION	QUARRY PHASE 2 TRACT E2		0.00	0.00	0.00
68986809684	QUARRY COMMUNITY ASSOCIATION	QUARRY PHASE 2 TRACT F2		0.00	0.00	0.00
68986809707	QUARRY COMMUNITY ASSOCIATION	QUARRY PHASE 2 TRACT G2		0.00	0.00	0.00
68986809723	QUARRY GOLF CLUB INC	QUARRY PHASE 2 TRACT GC-8		0.00	0.00	0.00
68986809749	QUARRY GOLF CLUB INC	QUARRY PHASE 2 TRACT GC-9		0.00	0.00	0.00

**Quarry Community Development District
Assessment Roll FY 2017-2018**

PID #	Owner of Record	Legal Description	Product Type	O&M	A Bond	Total
68986809765	QUARRY COMMUNITY ASSOCIATION	QUARRY PHASE 2 TRACT H2		0.00	0.00	0.00
68986809781	QUARRY COMMUNITY ASSOCIATION	QUARRY PHASE 2 TRACT I2		0.00	0.00	0.00
68986809804	QUARRY COMMUNITY ASSOCIATION	QUARRY PHASE 2 TRACT J2		0.00	0.00	0.00
68986809820	QUARRY COMMUNITY ASSOCIATION	QUARRY PHASE 2 TRACT K2		0.00	0.00	0.00
68986809846	QUARRY COMMUNITY ASSOCIATION	QUARRY PHASE 2 TRACT L2		0.00	0.00	0.00
68986809862	QUARRY COMMUNITY ASSOC INC	QUARRY PHASE 2 TRACT L-30E		0.00	0.00	0.00
68986809888	QUARRY COMM DEV DISTRICT	QUARRY PHASE 2 TRACT L-41		0.00	0.00	0.00
68986809901	QUARRY COMM DEV DISTRICT	QUARRY PHASE 2 TRACT L-44		0.00	0.00	0.00
68986809927	QUARRY COMM DEV DISTRICT	QUARRY PHASE 2 TRACT L-44		0.00	0.00	0.00
68986809943	QUARRY COMM DEV DISTRICT	QUARRY PHASE 2 TRACT L-45		0.00	0.00	0.00
68986809969	QUARRY COMM DEV DISTRICT	QUARRY PHASE 2 TRACT L-46		0.00	0.00	0.00
68986809985	QUARRY COMM DEV DISTRICT	QUARRY PHASE 2 TRACT L-48		0.00	0.00	0.00
68986810000	QUARRY COMM DEV DISTRICT	QUARRY PHASE 2 TRACT L-50		0.00	0.00	0.00
68986810026	QUARRY COMM DEV DISTRICT	QUARRY PHASE 2 TRACT L-54		0.00	0.00	0.00
68986810042	QUARRY COMMUNITY ASSOCIATION	QUARRY PHASE 2 TRACT M2		0.00	0.00	0.00
68986810068	QUARRY COMMUNITY ASSOCIATION	QUARRY PHASE 2 TRACT N2		0.00	0.00	0.00
68986810084	QUARRY COMMUNITY ASSOCIATION	QUARRY PHASE 2 TRACT O2		0.00	0.00	0.00
68986810107	QUARRY CMNTY DEV DISTRICT THE	QUARRY PHASE 2 TRACT P2		0.00	0.00	0.00
68986810123	QUARRY COMMUNITY ASSOCIATION	QUARRY PHASE 3 TTRACT PB3		0.00	0.00	0.00
68986810149	QUARRY COMMUNITY ASSOCIATION	QUARRY PHASE T TRACT PB4		0.00	0.00	0.00
68986810165	QUARRY COMMUNITY ASSOCIATION	QUARRY PHASE 2 TRACT Q2		0.00	0.00	0.00
68986810181	QUARRY COMMUNITY ASSOCIATION	QUARRY PHASE 2 TRACT R		0.00	0.00	0.00
68986810204	QUARRY COMMUNITY ASSOCIATION	QUARRY PHASE 2 TRACT S2		0.00	0.00	0.00
68986810220	VERNON JR, NORMAN P	QUARRY PHASE 2 BLK CC LOT 1	Cobalt Cove 67' Ph. 2	116.45	2,229.08	2,345.53
68986810246	LUNDGREN TR, DENNIS A	QUARRY PHASE 2 BLK CC LOT 2	Cobalt Cove 67' Ph. 2	116.45	2,229.08	2,345.53
68986810262	JONES, WILLIAM D=& SHERRY A	QUARRY PHASE 2 BLK CC LOT 3	Cobalt Cove 67' Ph. 2	116.45	2,229.08	2,345.53
68986810288	VIGLIOTTI TR, DOMENIC J	QUARRY PHASE 2 BLK CC LOT 4	Cobalt Cove 67' Ph. 2	116.45	2,229.08	2,345.53
68986810301	PETRI, DENNIS J	QUARRY PHASE 2 BLK CC LOT 5	Cobalt Cove 67' Ph. 2	116.45	2,229.08	2,345.53
68986810327	FAY, KEVIN T	QUARRY PHASE 2 BLK CC LOT 6	Cobalt Cove 67' Ph. 2	116.45	2,229.08	2,345.53
68986810343	SCOTTO, LOUIS A=& DELICIA	QUARRY PHASE 2 BLK CC LOT 7	Cobalt Cove 67' Ph. 2	116.45	2,229.08	2,345.53
68986810369	PARENT JR, CLIFFORD L	QUARRY PHASE 2 BLK CC LOT 8	Cobalt Cove 67' Ph. 2	116.45	2,229.08	2,345.53
68986810385	WIETRAK, JAMES	QUARRY PHASE 2 BLK CC LOT 9	Cobalt Cove 67' Ph. 2	116.45	2,229.08	2,345.53
68986810408	BARTLOTTA, JAMES P=& TERRI ANN	QUARRY PHASE 2 BLK CC LOT 10	Cobalt Cove 67' Ph. 2	116.45	2,229.08	2,345.53
68986810424	BERARDO, FRANK=& JEANANN	QUARRY PHASE 2 BLK CC LOT 11	Cobalt Cove 67' Ph. 2	116.45	1,986.79	2,103.24
68986810440	DEDIO, MICHAEL=& VIVIAN A	QUARRY PHASE 2 BLK CC LOT 12	Cobalt Cove 67' Ph. 2	116.45	1,986.79	2,103.24
68986810466	HARRIETT L CRELL REV TRUST	QUARRY PHASE 2 BLK CC LOT 13	Cobalt Cove 67' Ph. 2	116.45	1,986.79	2,103.24
68986810482	PANARELLO, DONNA L	QUARRY PHASE 2 BLK CC LOT 14	Cobalt Cove 67' Ph. 2	116.45	1,986.79	2,103.24
68986810505	SARA T GAMMON TRUST	QUARRY PHASE 2 BLK CC LOT 15	Cobalt Cove 67' Ph. 2	116.45	2,229.08	2,345.53
68986810521	RITA D DAVIS REV TRUST	QUARRY PHASE 2 BLK CC LOT 16	Cobalt Cove 67' Ph. 2	116.45	843.17	959.62
68986810547	ZARAMA, ANDREW	QUARRY PHASE 2 BLK CC LOT 17	Cobalt Cove 67' Ph. 2	116.45	2,471.37	2,587.82
68986810563	CYNKAR REV TRUST	QUARRY PHASE 2 BLK CC LOT 18	Cobalt Cove 67' Ph. 2	116.45	1,986.79	2,103.24
68986810589	ILLINGWORTH, JAMES=& ANNE	QUARRY PHASE 2 BLK CC LOT 19	Cobalt Cove 67' Ph. 2	116.45	1,986.79	2,103.24
68986810602	GASH, VERNON C=& JANICE J	QUARRY PHASE 2 BLK CC LOT 20	Cobalt Cove 67' Ph. 2	116.45	1,986.79	2,103.24
68986810628	ESPESETH, RANDALL	QUARRY PHASE 2 BLK CC LOT 21	Cobalt Cove 67' Ph. 2	116.45	1,986.79	2,103.24
68986810644	POLAN, LAWRENCE B=& MARA L	QUARRY PHASE 2 BLK CC LOT 22	Cobalt Cove 67' Ph. 2	116.45	2,471.37	2,587.82
68986810660	ANDERSON, RICHARD=& PEGGY	QUARRY PHASE 2 BLK CC LOT 23	Cobalt Cove 67' Ph. 2	116.45	2,471.37	2,587.82
68986810686	LEMOINE SR TR, FRITZ F	QUARRY PHASE 2 BLK CC LOT 24	Cobalt Cove 67' Ph. 2	116.45	2,229.08	2,345.53
68986810709	DESTEFANO, STEVEN A	QUARRY PHASE 2 BLK CC LOT 25	Cobalt Cove 67' Ph. 2	116.45	1,986.79	2,103.24
68986810725	KRAMER FAMILY TRUST	QUARRY PHASE 2 BLK CC LOT 26	Cobalt Cove 67' Ph. 2	116.45	2,229.08	2,345.53
68986810741	LANE TR, LAWRENCE J	QUARRY PHASE 2 BLK CC LOT 27	Cobalt Cove 67' Ph. 2	116.45	1,986.79	2,103.24
68986810767	MURRAY III, JAMES HENRY	QUARRY PHASE 2 BLK CC LOT 28	Cobalt Cove 67' Ph. 2	116.45	2,471.37	2,587.82
68986810783	LAUZON, YVON=& BONNIE	QUARRY PHASE 2 BLK CC LOT 29	Cobalt Cove 67' Ph. 2	116.45	2,471.37	2,587.82
68986810806	BARBOSA, ROLANDO=& CARMINDA	QUARRY PHASE 2 BLK CC LOT 30	Cobalt Cove 67' Ph. 2	116.45	2,229.08	2,345.53

**Quarry Community Development District
Assessment Roll FY 2017-2018**

PID #	Owner of Record	Legal Description	Product Type	O&M	A Bond	Total
68986810822	WARREN IV, ARTHUR=& JUDITH A	QUARRY PHASE 2 BLK CC LOT 31	Cobalt Cove 67' Ph. 2	116.45	2,471.37	2,587.82
68986810848	KELLY, VINCENT J=& ROXANNE H	QUARRY PHASE 2 BLK CC LOT 32	Cobalt Cove 67' Ph. 2	116.45	2,471.37	2,587.82
68986810864	OSOWSKI, KENNETH M=& LORI	QUARRY PHASE 2 BLK CC LOT 33	Cobalt Cove 67' Ph. 2	116.45	2,471.37	2,587.82
68986810880	HOLLRAH, GLENN A=& TERESA I	QUARRY PHASE 2 BLK CC LOT 34	Cobalt Cove 67' Ph. 2	116.45	2,229.08	2,345.53
68986810903	JAMIOLKOWSKI, CHET=& MARIANNE	QUARRY PHASE 2 BLK CC LOT 35	Cobalt Cove 67' Ph. 2	116.45	2,471.37	2,587.82
68986810929	FRAZIER, LARRY THOMAS	QUARRY PHASE 2 BLK CC LOT 36	Cobalt Cove 67' Ph. 2	116.45	2,471.37	2,587.82
68986810945	FELTSMAN, VLADIMIR=& HAEWON	QUARRY PHASE 2 BLK CC LOT 37	Cobalt Cove 67' Ph. 2	116.45	2,471.37	2,587.82
68986810961	MARTIN III, GEORGE WESLEY	QUARRY PHASE 2 BLK CC LOT 38	Cobalt Cove 67' Ph. 2	116.45	2,471.37	2,587.82
68986810987	KEFALAS, GEORGE H=& TANYA M	QUARRY PHASE 2 BLK CC LOT 39	Cobalt Cove 67' Ph. 2	116.45	2,229.08	2,345.53
68986811009	AMBINA PROPERTIES LLC	QUARRY PHASE 2 BLK CC LOT 40	Cobalt Cove 67' Ph. 2	116.45	2,229.08	2,345.53
68986811025	CAFFREY JR, JOHN D=& LAURA D	QUARRY PHASE 2 BLK CC LOT 41	Cobalt Cove 67' Ph. 2	116.45	2,229.08	2,345.53
68986811041	FRANKLAND JR, JAMES D	QUARRY PHASE 2 BLK CC LOT 42	Cobalt Cove 67' Ph. 2	116.45	2,229.08	2,345.53
68986811067	SCHOBACK REVOCABLE TRUST	QUARRY PHASE 2 BLK CC LOT 43	Cobalt Cove 67' Ph. 2	116.45	2,229.08	2,345.53
68986811261	STEINBACH, JOHN FRANCIS	QUARRY PHASE 2 BLK E LOT 43	Quarry Shores 90' Ph. 2	116.45	1,918.94	2,035.39
68986811287	DAVID G YOUNG REVOCABLE TRUST	QUARRY PHASE 2 BLK E LOT 44	Quarry Shores 90' Ph. 2	116.45	1,918.94	2,035.39
68986811300	DRISCOLL, JAMES J=& LESLIE F	QUARRY PHASE 2 BLK E LOT 45	Quarry Shores 90' Ph. 2	116.45	1,918.94	2,035.39
68986811326	PAUL & FRANCES A SLANSKY TRUST	QUARRY PHASE 2 BLK E LOT 46	Quarry Shores 90' Ph. 2	116.45	1,918.94	2,035.39
68986811342	ANTOINETTE M PERCONTI TRUST	QUARRY PHASE 2 BLK E LOT 47	Quarry Shores 90' Ph. 2	116.45	1,918.94	2,035.39
68986811368	TAYLOR, SCOTT J=& RHONDA M	QUARRY PHASE 2 BLK E LOT 48	Quarry Shores 90' Ph. 2	116.45	3,876.65	3,993.10
68986811384	ARNAIZ, JAMES=& PAT	QUARRY PHASE 2 BLK E LOT 49	Quarry Shores 90' Ph. 2	116.45	4,118.94	4,235.39
68986811407	GAY JR, RODNEY DEAN	QUARRY PHASE 2 BLK E LOT 50	Quarry Shores 90' Ph. 2	116.45	3,876.65	3,993.10
68986811423	GIPSON, MARY ELLEN	QUARRY PHASE 2 BLK E LOT 51	Quarry Shores 90' Ph. 2	116.45	1,918.94	2,035.39
68986811449	KEVIN A KAUFMAN REV TRUST	QUARRY PHASE 2 BLK E LOT 52	Quarry Shores 90' Ph. 2	116.45	1,918.94	2,035.39
68986811465	RUBIN, JOEL=& CAROL	QUARRY PHASE 2 BLK E LOT 53	Quarry Shores 90' Ph. 2	116.45	1,918.94	2,035.39
68986811481	MARK A FECTEAU REV TRUST	QUARRY PHASE 2 BLK E LOT 54	Quarry Shores 90' Ph. 2	116.45	1,918.94	2,035.39
68986811504	CENTEX HOMES	QUARRY PHASE 2 BLK E LOT 55	Quarry Shores 90' Ph. 2	116.45	1,918.94	2,035.39
68986811520	CENTEX HOMES	QUARRY PHASE 2 BLK E LOT 56	Quarry Shores 90' Ph. 2	116.45	1,918.94	2,035.39
68986812040	RINGHOFER, ROBERT B=& JULIE C	QUARRY PHASE 2 BLK N LOT 1	Nickel Ridge 75' Ph. 2	116.45	2,325.99	2,442.44
68986812066	CARNEY, MICHAEL A=& ROSE MARIE	QUARRY PHASE 2 BLK N LOT 2	Nickel Ridge 75' Ph. 2	116.45	2,083.70	2,200.15
68986812082	SUSAN HAPP LIVING TRUST	QUARRY PHASE 2 BLK N LOT 3	Nickel Ridge 75' Ph. 2	116.45	998.23	1,114.68
68986812105	HANLEY, TIMOTHY P=& MONICA A	QUARRY PHASE 2 BLK N LOT 4	Nickel Ridge 75' Ph. 2	116.45	2,083.70	2,200.15
68986812121	LEMM, JOHN=& DANETTE	QUARRY PHASE 2 BLK N LOT 5	Nickel Ridge 75' Ph. 2	116.45	2,083.70	2,200.15
68986812147	WOLFS, RUDY=& VERONICA	QUARRY PHASE 2 BLK N LOT 6	Nickel Ridge 75' Ph. 2	116.45	2,083.70	2,200.15
68986812163	LEVIN FLORIDA LAND TRUST	QUARRY PHASE 2 BLK N LOT 7	Nickel Ridge 75' Ph. 2	116.45	2,083.70	2,200.15
68986812189	KUNITZ, MARILYN S	QUARRY PHASE 2 BLK N LOT 8	Nickel Ridge 75' Ph. 2	116.45	2,325.99	2,442.44
68986812202	HADDAD, PAUL L	QUARRY PHASE 2 BLK N LOT 9	Nickel Ridge 75' Ph. 2	116.45	998.23	1,114.68
68986812228	SUSAN L WUDEL LIVING TRUST	QUARRY PHASE 2 BLK N LOT 10	Nickel Ridge 75' Ph. 2	116.45	2,325.99	2,442.44
68986812244	HECKLER, MARK A=& VERONICA	QUARRY PHASE 2 BLK N LOT 11	Nickel Ridge 75' Ph. 2	116.45	998.23	1,114.68
68986812260	CASBARRO, JOSEPH=& GEORGINA	QUARRY PHASE 2 BLK N LOT 12	Nickel Ridge 75' Ph. 2	116.45	998.23	1,114.68
68986812286	BARNETT, ROBERT M=& KIM T	QUARRY PHASE 2 BLK N LOT 13	Nickel Ridge 75' Ph. 2	116.45	998.23	1,114.68
68986812309	KOVAR, JIRI	QUARRY PHASE 2 BLK N LOT 14	Nickel Ridge 75' Ph. 2	116.45	998.23	1,114.68
68986812325	RAMSAY, PETER F=& SANDRA J	QUARRY PHASE 2 BLK N LOT 15	Nickel Ridge 75' Ph. 2	116.45	998.23	1,114.68
68986812341	LISA SANFELIPPO LIVING TRUST	QUARRY PHASE 2 BLK N LOT 16	Nickel Ridge 75' Ph. 2	116.45	998.23	1,114.68
68986812367	COOGAN, PATRICIA E	QUARRY PHASE 2 BLK N LOT 17	Nickel Ridge 75' Ph. 2	116.45	2,325.99	2,442.44
68986812383	JANELL, MARY	QUARRY PHASE 2 BLK N LOT 18	Nickel Ridge 75' Ph. 2	116.45	2,325.99	2,442.44
68986812406	DAVIS, ALBERTA	QUARRY PHASE 2 BLK N LOT 19	Nickel Ridge 75' Ph. 2	116.45	2,325.99	2,442.44
68986812422	ADAMS, CURTIS C=& DEBRA J	QUARRY PHASE 2 BLK N LOT 20	Nickel Ridge 75' Ph. 2	116.45	2,325.99	2,442.44
68986812448	CLEMENS, RANDY=& KAREN	QUARRY PHASE 2 BLK N LOT 21	Nickel Ridge 75' Ph. 2	116.45	2,325.99	2,442.44
68986812464	SHOURIE, SATISH K=& YANIZA B	QUARRY PHASE 2 BLK N LOT 22	Nickel Ridge 75' Ph. 2	116.45	2,325.99	2,442.44
68986812480	PECORARO, ANTHONY	QUARRY PHASE 2 BLK N LOT 23	Nickel Ridge 75' Ph. 2	116.45	998.23	1,114.68
68986812503	KIRKBY, BRETT K=& WENDY A	QUARRY PHASE 2 BLK N LOT 24	Nickel Ridge 75' Ph. 2	116.45	998.23	1,114.68
68986812529	FORBES, R BRUCE=& CAROL ANN	QUARRY PHASE 2 BLK N LOT 25	Nickel Ridge 75' Ph. 2	116.45	998.23	1,114.68
68986812545	LYONS, ROBERT A=& ELIZABETH J	QUARRY PHASE 2 BLK N LOT 26	Nickel Ridge 75' Ph. 2	116.45	2,325.99	2,442.44

**Quarry Community Development District
Assessment Roll FY 2017-2018**

PID #	Owner of Record	Legal Description	Product Type	O&M	A Bond	Total
68986812561	FRISCH, MARK N=& KATHLEEN M	QUARRY PHASE 2 BLK N LOT 27	Nickel Ridge 75' Ph. 2	116.45	2,325.99	2,442.44
68986812587	POWDER, SCOTT A=& KAREN B	QUARRY PHASE 2 BLK N LOT 28	Nickel Ridge 75' Ph. 2	116.45	2,325.99	2,442.44
68986812600	KATHLEEN M STALOCH REV TRUST	QUARRY PHASE 2 BLK N LOT 29	Nickel Ridge 75' Ph. 2	116.45	998.23	1,114.68
68986812626	BOLSTRIDGE, RICHARD T	QUARRY PHASE 2 BLK N LOT 30	Nickel Ridge 75' Ph. 2	116.45	998.23	1,114.68
68986812642	AMOROSO, FRANCIS M=& CYNTHIA L	QUARRY PHASE 2 BLK N LOT 31	Nickel Ridge 75' Ph. 2	116.45	998.23	1,114.68
68986812668	SOLANO, A PETER=& CORINNE S	QUARRY PHASE 2 BLK N LOT 32	Nickel Ridge 75' Ph. 2	116.45	2,325.99	2,442.44
68986812684	KATHARINE L OPLT REV TRUST	QUARRY PHASE 2 BLK N LOT 33	Nickel Ridge 75' Ph. 2	116.45	2,325.99	2,442.44
68986812707	TRIANA, MILTON J=& LINDA A	QUARRY PHASE 2 BLK N LOT 34	Nickel Ridge 75' Ph. 2	116.45	2,325.99	2,442.44
68986812723	MOORE, DOUGLAS GLENN=& BRENDA	QUARRY PHASE 2 BLK N LOT 35	Nickel Ridge 75' Ph. 2	116.45	2,325.99	2,442.44
68986812749	OCONNELL, CHRISTOPHER	QUARRY PHASE 2 BLK N LOT 36	Nickel Ridge 75' Ph. 2	116.45	2,325.99	2,442.44
68986812765	ACKERMAN, JEFFREY S	QUARRY PHASE 2 BLK N LOT 37	Nickel Ridge 75' Ph. 2	116.45	2,325.99	2,442.44
68986812781	ANTES, RICHARD E	QUARRY PHASE 2 BLK N LOT 38	Nickel Ridge 75' Ph. 2	116.45	2,083.70	2,200.15
68986812804	LINDA K WEIDMAIER REV TRUST	QUARRY PHASE 2 BLK N LOT 39	Nickel Ridge 75' Ph. 2	116.45	2,083.70	2,200.15
68986812820	FERRARIS, PETER=& GAIL	QUARRY PHASE 2 BLK N LOT 40	Nickel Ridge 75' Ph. 2	116.45	2,083.70	2,200.15
68986812846	KEARNS, BRIAN F C	QUARRY PHASE 2 BLK N LOT 41	Nickel Ridge 75' Ph. 2	116.45	2,325.99	2,442.44
68986812862	GUILANDER, RICHARD E	QUARRY PHASE 2 BLK N LOT 42	Nickel Ridge 75' Ph. 2	116.45	2,325.99	2,442.44
68986812888	HEELAN, PETER R=& BERTHA L	QUARRY PHASE 2 BLK N LOT 43	Nickel Ridge 75' Ph. 2	116.45	2,083.70	2,200.15
68986812901	JOAN S HALPERN TRUST	QUARRY PHASE 2 BLK N LOT 44	Nickel Ridge 75' Ph. 2	116.45	0.00	116.45
68986812927	GROSS, LAWRENCE N	QUARRY PHASE 2 BLK N LOT 45	Nickel Ridge 75' Ph. 2	116.45	2,083.70	2,200.15
68986812943	KNOX, KENNETH	QUARRY PHASE 2 BLK N LOT 46	Nickel Ridge 75' Ph. 2	116.45	2,083.70	2,200.15
68986812969	BONASORO, CHERYL L	QUARRY PHASE 2 BLK Q LOT 1	Copper Canyon 75' Ph. 2	116.45	998.23	1,114.68
68986812985	GAYLE E DUCHEZ TRUST	QUARRY PHASE 2 BLK Q LOT 2	Copper Canyon 75' Ph. 2	116.45	998.23	1,114.68
68986813007	HELENE LEAH KOENIG TRUST	QUARRY PHASE 2 BLK Q LOT 3	Copper Canyon 75' Ph. 2	116.45	2,325.99	2,442.44
68986813023	ESTEP TRUST	QUARRY PHASE 2 BLK Q LOT 4	Copper Canyon 75' Ph. 2	116.45	2,325.99	2,442.44
68986813049	TOOROCK, MICHAEL S	QUARRY PHASE 2 BLK Q LOT 5	Copper Canyon 75' Ph. 2	116.45	2,325.99	2,442.44
68986813065	STEVEN J & SUSAN G GOFF TRUST	QUARRY PHASE 2 BLK Q LOT 6	Copper Canyon 75' Ph. 2	116.45	2,325.99	2,442.44
68986813081	LESKE, MICHAEL E=& JANE B	QUARRY PHASE 2 BLK Q LOT 7	Copper Canyon 75' Ph. 2	116.45	2,325.99	2,442.44
68986813104	LANCE GOTTHOFFER LIV TRUST	QUARRY PHASE 2 BLK Q LOT 8	Copper Canyon 75' Ph. 2	116.45	2,325.99	2,442.44
68986813120	BRAMING, SCOTT A=& STEPHANIE G	QUARRY PHASE 2 BLK Q LOT 9	Copper Canyon 75' Ph. 2	116.45	3,876.65	3,993.10
68986813146	HO, ANDREW=& MAUREEN	QUARRY PHASE 2 BLK Q LOT 10	Copper Canyon 75' Ph. 2	116.45	2,325.99	2,442.44
68986813162	BARBARA A DENTON REV TRUST	QUARRY PHASE 2 BLK Q LOT 11	Copper Canyon 75' Ph. 2	116.45	2,325.99	2,442.44
68986813188	PALMER, KEITH H=& KAREN N	QUARRY PHASE 2 BLK Q LOT 12	Copper Canyon 75' Ph. 2	116.45	2,325.99	2,442.44
68986813201	GOEMANS, JOHAN J=& HERMINE	QUARRY PHASE 2 BLK Q LOT 13	Copper Canyon 75' Ph. 2	116.45	998.23	1,114.68
68986813227	FIANDOLA, DENNIS DOMMINIC	QUARRY PHASE 2 BLK Q LOT 14	Copper Canyon 75' Ph. 2	116.45	998.23	1,114.68
68986813243	CUMMINGS, MICHAEL J=& ERMA A	QUARRY PHASE 2 BLK Q LOT 15	Copper Canyon 75' Ph. 2	116.45	998.23	1,114.68
68986813269	GALLO SR, DAVID P=& ROBYN E	QUARRY PHASE 2 BLK Q LOT 16	Copper Canyon 75' Ph. 2	116.45	998.23	1,114.68
68986813285	ZINGALI, ROBERT J=& DIANE I	QUARRY PHASE 2 BLK Q LOT 17	Copper Canyon 75' Ph. 2	116.45	998.23	1,114.68
68986813308	CHERYL A OLLILA REV TRUST	QUARRY PHASE 2 BLK Q LOT 18	Copper Canyon 75' Ph. 2	116.45	998.23	1,114.68
68986813324	GIFFORD, ROGER R=& PEGGY S	QUARRY PHASE 2 BLK Q LOT 19	Copper Canyon 75' Ph. 2	116.45	998.23	1,114.68
68986813340	LOGRIPPO, PHILIP=& PATRICIA C	QUARRY PHASE 2 BLK Q LOT 20	Copper Canyon 75' Ph. 2	116.45	998.23	1,114.68
68986813366	HOFFMAN FAMILY DECL OF TRUST	QUARRY PHASE 2 BLK Q LOT 21	Copper Canyon 75' Ph. 2	116.45	998.23	1,114.68
68986813382	MONEY, TERENCE A=& ANGELA M	QUARRY PHASE 2 BLK Q LOT 22	Copper Canyon 75' Ph. 2	116.45	2,325.99	2,442.44
68986813405	CAROL FUHLER DECLARATION TRUST	QUARRY PHASE 2 BLK Q LOT 23	Copper Canyon 75' Ph. 2	116.45	2,229.08	2,345.53
68986813421	MUELLER, DONALD J=& JENNIFER E	QUARRY PHASE 2 BLK Q LOT 24	Copper Canyon 75' Ph. 2	116.45	2,229.08	2,345.53
68986813447	COSSETTE, JEFFRY W=& SUSAN D	QUARRY PHASE 2 BLK Q LOT 25	Copper Canyon 75' Ph. 2	116.45	2,325.99	2,442.44
68986813463	BOGART, STEPHEN H	QUARRY PHASE 2 BLK Q LOT 26	Copper Canyon 75' Ph. 2	116.45	998.23	1,114.68
68986813489	WILLIAMS, GERALD R	QUARRY PHASE 2 BLK Q LOT 27	Copper Canyon 75' Ph. 2	116.45	2,325.99	2,442.44
68986813502	RODRIGUES TR, EMILE=& CHERYL	QUARRY PHASE 2 BLK Q LOT 28	Copper Canyon 75' Ph. 2	116.45	2,325.99	2,442.44
68986813528	SUZANNE M MALLOURE TRUST	QUARRY PHASE 2 BLK Q LOT 29	Copper Canyon 75' Ph. 2	116.45	998.23	1,114.68
68986813544	ANTHONY C DALESANDRO REV TRUST	QUARRY PHASE 2 BLK Q LOT 30	Copper Canyon 75' Ph. 2	116.45	2,229.08	2,345.53
68986813560	COPPER ROCK HOLDINGS LLC	QUARRY PHASE 2 BLK Q LOT 31	Copper Canyon 75' Ph. 2	116.45	2,229.08	2,345.53
68986813586	CLINTON, GEORGE M=& VICKI A	QUARRY PHASE 2 BLK Q LOT 32	Copper Canyon 75' Ph. 2	116.45	0.00	116.45
68986813609	REILLY, MICHAEL EUGENE	QUARRY PHASE 2 BLK Q LOT 33	Copper Canyon 75' Ph. 2	116.45	2,229.08	2,345.53

**Quarry Community Development District
Assessment Roll FY 2017-2018**

PID #	Owner of Record	Legal Description	Product Type	O&M	A Bond	Total
68986813625	GAMBLE, JAMES HERBERT	QUARRY PHASE 2 BLK Q LOT 34	Copper Canyon 75' Ph. 2	116.45	2,325.99	2,442.44
68986813641	GIVLER III TR, WALTER M	QUARRY PHASE 2 BLK Q LOT 35	Copper Canyon 75' Ph. 2	116.45	998.23	1,114.68
68986813667	BROWN, WILLIAM J=& DEBORAH E	QUARRY PHASE 2 BLK Q LOT 36	Copper Canyon 75' Ph. 2	116.45	2,325.99	2,442.44
68986813683	BOUDREAU, A JOSEPH=& JULIE L	QUARRY PHASE 2 BLK Q LOT 37	Copper Canyon 75' Ph. 2	116.45	998.23	1,114.68
68986813706	BERARDO, NICHOLAS=& THERESA	QUARRY PHASE 2 BLK Q LOT 38	Copper Canyon 75' Ph. 2	116.45	2,325.99	2,442.44
68986813722	KIMMEL, BRADLEY A=& CAROLYN B	QUARRY PHASE 2 BLK Q LOT 39	Copper Canyon 75' Ph. 2	116.45	998.23	1,114.68
68986813748	KOLACIA, VINCENT C=& ROSEMARY	QUARRY PHASE 2 BLK Q LOT 40	Copper Canyon 75' Ph. 2	116.45	2,229.08	2,345.53
68986813764	DIDATO, ANTONIO M=& MARION R	QUARRY PHASE 2 BLK Q LOT 41	Copper Canyon 75' Ph. 2	116.45	2,325.99	2,442.44
68986813780	LEMONS II, LOUIS A=& RENEE L	QUARRY PHASE 2 BLK Q LOT 42	Copper Canyon 75' Ph. 2	116.45	2,229.08	2,345.53
68986813803	BUSSIERE TR, ROBERT D	QUARRY PHASE 2 BLK Q LOT 43	Copper Canyon 75' Ph. 2	116.45	2,325.99	2,442.44
68986813829	RAINEY REVOCABLE TRUST	QUARRY PHASE 2 BLK Q LOT 44	Copper Canyon 75' Ph. 2	116.45	2,325.99	2,442.44
68986813926	QUARRY COMMUNITY ASSN INC	QUARRY PHASE 3A TRACT A		0.00	0.00	0.00
68986813942	QUARRY COMMUNITY ASSN INC	QUARRY PHASE 3A TRACT R		0.00	0.00	0.00
68986813968	KOVAR, JIRI	QUARRY PHASE 3A LOT 1	Quarry Drive 55'	116.45	765.64	882.09
68986813984	BRUCE BUCHANAN TRUST	QUARRY PHASE 3A LOT 2	Quarry Drive 55'	116.45	765.64	882.09
68986814006	NERO, FRED J=& ANITA R	QUARRY PHASE 3A LOT 3	Quarry Drive 55'	116.45	765.64	882.09
68986814022	BREWER FAMILY TRUST	QUARRY PHASE 3A LOT 4	Quarry Drive 55'	116.45	765.64	882.09
68986814048	DANIELSSON, R MAGNUS	QUARRY PHASE 3A LOT 5	Quarry Drive 55'	116.45	765.64	882.09
68986814064	MAKRES, CHRIS D=& JOAN M	QUARRY PHASE 3A LOT 6	Quarry Drive 55'	116.45	765.64	882.09
68986814080	MCGOVERN, DAMIAN M	QUARRY PHASE 3A LOT 7	Quarry Drive 55'	116.45	765.64	882.09
68986814103	TERRY L BARILE LIVING TRUST	QUARRY PHASE 3A LOT 8	Quarry Drive 55'	116.45	765.64	882.09
68986814129	ROMANO, JOSEPH M	QUARRY PHASE 3A LOT 9	Quarry Drive 55'	116.45	765.64	882.09
68986814145	STEVEN E & SHELLY L BROWN TRUS	QUARRY PHASE 3A LOT 10	Quarry Drive 55'	116.45	765.64	882.09
68986814161	MAHER JOSEPH HENRY LIVING TR	QUARRY PHASE 3A LOT 11	Quarry Drive 55'	116.45	765.64	882.09
68986814187	FRANK, PETR	QUARRY PHASE 3A LOT 12	Quarry Drive 55'	116.45	765.64	882.09
68986814200	MCGINTY, PAUL WILLIAM	QUARRY PHASE 3A LOT 13	Quarry Drive 55'	116.45	765.64	882.09
68986814226	POOLE, DEBRA E	QUARRY PHASE 3A LOT 14	Quarry Drive 55'	116.45	765.64	882.09
68986814242	HANNINGS, JACK=& GLENDA L	QUARRY PHASE 3A LOT 15	Quarry Drive 55'	116.45	765.64	882.09
68986814268	SAULLES, RONNA B=& IAN H	QUARRY PHASE 3A LOT 16	Quarry Drive 55'	116.45	765.64	882.09
68986814284	ANDERSON, CLIFFORD W=& CATHY J	QUARRY PHASE 3A LOT 17	Quarry Drive 55'	116.45	765.64	882.09
68986814307	TIMOTHY ERNEST SCULLY REV TRUS	QUARRY PHASE 3A LOT 18	Quarry Drive 55'	116.45	765.64	882.09
68986814323	MATRONE, JOSEPH=& MICHELE	QUARRY PHASE 3A LOT 19	Quarry Drive 55'	116.45	765.64	882.09
68986814349	TERRITO, CHARLES J	QUARRY PHASE 3A LOT 20	Quarry Drive 55'	116.45	765.64	882.09
68986814828	QUARRY COMMUNITY ASSN INC	TRACT CA-1 LESS QUARRY PH 3 REPLAT LOTS 117, 118 AND 119		0.00	0.00	0.00
68986814844	QUARRY COMMUNITY ASSN INC	TRACT CA-2. LESS QUARRY PH 3 REPLAT LOTS 117, 118 AND 119		0.00	0.00	0.00
68986814860	QUARRY COMMUNITY ASSN INC	QUARRY PHASE 3 TRACT CA-3		0.00	0.00	0.00
68986814886	QUARRY COMMUNITY ASSN INC	QUARRY PHASE 3 TRACT CA-4		0.00	0.00	0.00
68986814909	QUARRY COMMUNITY ASSN INC	QUARRY PHASE3 TRACT CA-5		0.00	0.00	0.00
68986814925	QUARRY COMMUNITY ASSN INC	QUARRY PHASE 3 TRACT CA-6		0.00	0.00	0.00
68986814941	QUARRY COMMUNITY ASSN INC	QUARRY PHASE 3 TRACT CA-7		0.00	0.00	0.00
68986814967	QUARRY COMMUNITY ASSN INC	QUARRY PHASE E TRACT CA-8		0.00	0.00	0.00
68986814983	QUARRY GOLF CLUB INC	QUARRY PHASE 3 TRACT GC-1		0.00	0.00	0.00
68986815005	QUARRY COMM DEV DISTRICT	QUARRY PHASE 3 TRACT LK-1		0.00	0.00	0.00
68986815021	QUARRY COMM DEV DISTRICT	QUARRY PHASE 3 TRACT LK-2		0.00	0.00	0.00
68986815047	QUARRY COMM DEV DISTRICT	QUARRY PHASE 3 TRACT LK-3		0.00	0.00	0.00
68986815063	QUARRY COMM DEV DISTRICT	QUARRY PHASE 3 TRACT LK-4		0.00	0.00	0.00
68986815089	QUARRY COMM DEV DISTRICT	QUARRY PHASE 3 TRACT LK-5		0.00	0.00	0.00
68986815102	QUARRY COMMUNITY ASSN INC	TRACT R, LESS QUARRY PH 3 REPLAT LOTS 117, 118 AND 119		0.00	0.00	0.00
68986815128	SOLOMON, JERROLD M=& SHEILA L	QUARRY PHASE 3 LOT 1	Quarry Drive 75'	116.45	998.23	1,114.68
68986815144	FONDESSY, BRENDA S	QUARRY PHASE 3 LOT 2	Quarry Drive 75'	116.45	998.23	1,114.68
68986815160	KUCAJ, ROSEMARY	QUARRY PHASE 3 LOT 3	Quarry Drive 75'	116.45	998.23	1,114.68
68986815186	DRAPPI, LAWRENCE G	QUARRY PHASE 3 LOT 4	Quarry Drive 75'	116.45	998.23	1,114.68
68986815209	MARCIA C PANDJIRIS REV TRUST	QUARRY PHASE 3 LOT 5	Quarry Drive 75'	116.45	998.23	1,114.68

**Quarry Community Development District
Assessment Roll FY 2017-2018**

PID #	Owner of Record	Legal Description	Product Type	O&M	A Bond	Total
68986815225	MARSHALL, JOHN F	QUARRY PHASE 3 LOT 6	Quarry Drive 75'	116.45	998.23	1,114.68
68986815241	GELLERMAN, STEVEN L	QUARRY PHASE 3 LOT 7	Quarry Drive 75'	116.45	998.23	1,114.68
68986815267	ICZKOVITZ, MICHAEL L=& LINDA S	QUARRY PHASE 3 LOT 8	Quarry Drive 75'	116.45	998.23	1,114.68
68986815283	SPILOTRO, PETER=& SAUNDRA L	QUARRY PHASE 3 LOT 9	Quarry Drive 75'	116.45	998.23	1,114.68
68986815306	SUSAN A BISCHOFF REV TRUST	QUARRY PHASE 3 LOT 10	Quarry Drive 75'	116.45	998.23	1,114.68
68986815322	CHIU, ROSAN L=& HENRY N	QUARRY PHASE 3 LOT 11	Quarry Drive 75'	116.45	998.23	1,114.68
68986815348	GEORGE WILLIAM ZUNDELL TRUST	QUARRY PHASE 3 LOT 12	Quarry Drive 75'	116.45	998.23	1,114.68
68986815364	KIM, HYOUNG D=& HEE SOO	QUARRY PHASE 3 LOT 13	Quarry Drive 75'	116.45	998.23	1,114.68
68986815380	HAZELBAKER, JOEL S	QUARRY PHASE 3 LOT 14	Quarry Drive 75'	116.45	998.23	1,114.68
68986815403	SHERMAN, JEFFREY H	QUARRY PHASE 3 LOT 15	Quarry Drive 75'	116.45	998.23	1,114.68
68986815429	WILLIAM I HAGEN REV TRUST	QUARRY PHASE 3 LOT 16	Quarry Drive 75'	116.45	998.23	1,114.68
68986815445	HOREJS, DAVID J=& LISA W	QUARRY PHASE 3 LOT 17	Quarry Drive 75'	116.45	998.23	1,114.68
68986815461	JO BUD LIVING TRUST	QUARRY PHASE 3 LOT 18	Quarry Drive 75'	116.45	998.23	1,114.68
68986815487	HODGES REVOCABLE LIVING TRUST	QUARRY PHASE 3 LOT 19	Quarry Drive 75'	116.45	998.23	1,114.68
68986815500	CARRO, DANIEL J=& JOAN C	QUARRY PHASE 3 LOT 20	Quarry Drive 75'	116.45	998.23	1,114.68
68986815526	MACDONALD, JAMES BRUCE	QUARRY PHASE 3 LOT 21	Quarry Drive 75'	116.45	998.23	1,114.68
68986815542	HILL, DAVID F=& LINDA J	QUARRY PHASE 3 LOT 22	Quarry Drive 75'	116.45	998.23	1,114.68
68986815568	DUFFY, PATRICK R=& SUZANNE E	QUARRY PHASE 3 LOT 23	Quarry Drive 75'	116.45	998.23	1,114.68
68986815584	SUROS, OSCAR=& SUSAN M	QUARRY PHASE 3 LOT 24	Quarry Drive 75'	116.45	998.23	1,114.68
68986815607	TALBOT, THOMAS=& JOANNE	QUARRY PHASE 3 LOT 25	Quarry Drive 75'	116.45	998.23	1,114.68
68986815623	ANDRYSICK, GUY J	QUARRY PHASE 3 LOT 26	Quarry Drive 75'	116.45	998.23	1,114.68
68986815649	KASSIS, DEE=& KAMAL F	QUARRY PHASE 3 LOT 27	Quarry Drive 75'	116.45	998.23	1,114.68
68986815665	BURNETT, GARY L=& BOBBI J	QUARRY PHASE 3 LOT 28	Quarry Drive 75'	116.45	998.23	1,114.68
68986815681	RICHARD A PETERS REV TRUST	QUARRY PHASE 3 LOT 29	Quarry Drive 75'	116.45	998.23	1,114.68
68986815704	SUMPTER, CHARLES W	QUARRY PHASE 3 LOT 30	Graphite Circle 75'	116.45	998.23	1,114.68
68986815720	NEWELL FAMILY TRUST-2011	QUARRY PHASE 3 LOT 31	Graphite Circle 75'	116.45	998.23	1,114.68
68986815746	ANDREWS, PAUL J=& SUSAN M	QUARRY PHASE 3 LOT 32	Graphite Circle 75'	116.45	998.23	1,114.68
68986815762	BOYD FAMILY TRUST #2	QUARRY PHASE 3 LOT 33	Graphite Circle 75'	116.45	998.23	1,114.68
68986815788	KNAPP, PAUL D=& ANGELA M	QUARRY PHASE 3 LOT 34	Graphite Circle 75'	116.45	998.23	1,114.68
68986815801	ROBYN L PINETTE LIVING TRUST	QUARRY PHASE 3 LOT 35	Graphite Circle 75'	116.45	998.23	1,114.68
68986815827	FLANAGAN SUNSHINE TRUST	QUARRY PHASE 3 LOT 36	Graphite Circle 75'	116.45	998.23	1,114.68
68986815843	DEBAENE, KENNETH M	QUARRY PHASE 3 LOT 37	Graphite Circle 75'	116.45	998.23	1,114.68
68986815869	JOAN S HALPERN TRUST	QUARRY PHASE 3 LOT 38	Graphite Circle 75'	116.45	0.00	116.45
68986815885	MAOUAD, NADY M	QUARRY PHASE 3 LOT 39	Graphite Circle 75'	116.45	998.23	1,114.68
68986815908	ATKINS, BLAINE H=& JEAN J	QUARRY PHASE 3 LOT 40	Graphite Circle 75'	116.45	998.23	1,114.68
68986815924	PETERSON, ERIC A=& JANE R	QUARRY PHASE 3 LOT 41	Graphite Circle 75'	116.45	998.23	1,114.68
68986815940	PLACID, LOURDES M=& RAYMOND L	QUARRY PHASE 3 LOT 42	Graphite Circle 67'	116.45	843.17	959.62
68986815966	BELCAMINO, LAURIE A	QUARRY PHASE 3 LOT 43	Graphite Circle 67'	116.45	843.17	959.62
68986815982	ROBERT L STRAZZA AND LUCY A	QUARRY PHASE 3 LOT 44	Graphite Circle 67'	116.45	843.17	959.62
68986816004	BOROUGH, RAY B=& CARMEN M	QUARRY PHASE 3 LOT 45	Graphite Circle 67'	116.45	843.17	959.62
68986816020	SALUP, CHARLES S=& ELLEN	QUARRY PHASE 3 LOT 46	Graphite Circle 67'	116.45	843.17	959.62
68986816046	MICHAEL W CHAPPELOW TRUST	QUARRY PHASE 3 LOT 47	Graphite Circle 67'	116.45	843.17	959.62
68986816062	MAZZUCCA, ROBERT H=& NOREEN L	QUARRY PHASE 3 LOT 48	Graphite Circle 67'	116.45	843.17	959.62
68986816088	BARTOLIK REVOCABLE TRUST	QUARRY PHASE 3 LOT 49	Graphite Circle 67'	116.45	843.17	959.62
68986816101	RUDDER, WALTER J=& PATRICIA J	QUARRY PHASE 3 LOT 50	Graphite Circle 67'	116.45	843.17	959.62
68986816127	VILLARREAL, DAVID A	QUARRY PHASE 3 LOT 51	Graphite Circle 67'	116.45	843.17	959.62
68986816143	AARTS, WILLIAM A=& ALICIA	QUARRY PHASE 3 LOT 52	Graphite Circle 67'	116.45	843.17	959.62
68986816169	SUSIE M CROOKS LIVING TRUST	QUARRY PHASE 3 LOT 53	Graphite Circle 67'	116.45	843.17	959.62
68986816185	DEGREGORIO, CAROLE R	QUARRY PHASE 3 LOT 54	Graphite Circle 67'	116.45	843.17	959.62
68986816208	SKRABONJA FAMILY TRUST	QUARRY PHASE 3 LOT 55	Graphite Circle 67'	116.45	843.17	959.62
68986816224	RAFALOFF, HOWARD F=& CAROL	QUARRY PHASE 3 LOT 56	Graphite Circle 75'	116.45	998.23	1,114.68
68986816240	ROSENBLATT, JEFFREY=& VERONICA	QUARRY PHASE 3 LOT 57	Graphite Circle 75'	116.45	998.23	1,114.68
68986816266	WRAP, ROBERT G	QUARRY PHASE 3 LOT 58	Graphite Circle 75'	116.45	998.23	1,114.68

**Quarry Community Development District
Assessment Roll FY 2017-2018**

PID #	Owner of Record	Legal Description	Product Type	O&M	A Bond	Total
68986816282	WILLIAM R & DEBRA E LYON TRUST	QUARRY PHASE 3 LOT 59	Graphite Circle 75'	116.45	998.23	1,114.68
68986816305	IMPERATO, MARY A	QUARRY PHASE3 LOT 60	Graphite Circle 75'	116.45	998.23	1,114.68
68986816321	SACCO, JOHN M	QUARRY PHASE 3 LOT 61	Graphite Circle 75'	116.45	998.23	1,114.68
68986816347	KEDDIE REVOCABLE LIVING TRUST	QUARRY PHASE 3 LOT 62	Graphite Circle 75'	116.45	998.23	1,114.68
68986816363	ALBRECHT, MARILYN P	QUARRY PHASE3 LOT 63	Graphite Circle 67'	116.45	843.17	959.62
68986816389	STANLEY W & SUSAN P TYLER TRUS	QUARRY PHASE 3 LOT 64	Graphite Circle 67'	116.45	843.17	959.62
68986816402	PETERSON, CHARLES M=& SHEILA M	QUARRY PHASE 3 LOT 65	Graphite Circle 67'	116.45	843.17	959.62
68986816428	COWAN, ADAM	QUARRY PHASE 3 LOT 66	Graphite Circle 67'	116.45	843.17	959.62
68986816444	URSO, DAVID	QUARRY PHASE 3 LOT 67	Graphite Circle 67'	116.45	843.17	959.62
68986816460	DUSKIEWICZ, FRANCIS S	QUARRY PHASE 3 LOT 68	Graphite Circle 67'	116.45	843.17	959.62
68986816486	OCONNELL, ROBERT M=& CHERYL A	QUARRY PHASE3 LOT 69	Graphite Circle 67'	116.45	843.17	959.62
68986816509	NIKOLICH, RONALD G	QUARRY PHASE 3 LOT 70	Graphite Circle 67'	116.45	843.17	959.62
68986816525	JACK S HUFF REV TRUST	QUARRY PHASE 3 LOT 71	Graphite Circle 67'	116.45	843.17	959.62
68986816541	CALABRO, THOMAS=& HALLIE B	QUARRY PHASE 3 LOT 72	Flint Court 67'	116.45	843.17	959.62
68986816567	BARBARA L GETTENBERG REV TRUST	QUARRY PHASE 3 LOT 73	Flint Court 67'	116.45	843.17	959.62
68986816583	OMLAND, STANLEY T=& NANCY J	QUARRY PHASE 3 LOT 74	Flint Court 67'	116.45	843.17	959.62
68986816606	MONTALBANO, PETER	QUARRY PHASE 3 LOT 75	Flint Court 67'	116.45	843.17	959.62
68986816622	CASTELLANA, ENZO=& MARILYN	QUARRY PHASE 3 LOT 76	Flint Court 67'	116.45	843.17	959.62
68986816648	NETHERCOTE, ROBERT F	QUARRY PHASE 3 LOT 77	Flint Court 67'	116.45	843.17	959.62
68986816664	TURMAN, TIMOTHY L=& LINDA S	QUARRY PHASE 3 LOT 78	Flint Court 67'	116.45	843.17	959.62
68986816680	BURGESS FAMILY REVOCABLE TRUST	QUARRY PHASE 3 LOT 79	Flint Court 67'	116.45	843.17	959.62
68986816703	JEAN PAUL BISNAIRE LIV TRUST	QUARRY PHASE 3 LOT 80	Flint Court 67'	116.45	843.17	959.62
68986816729	CASEY TOBEY LLC	QUARRY PHASE 3 LOT 81	Flint Court 67'	116.45	843.17	959.62
68986816745	RUGGIERO, PETER	QUARRY PHASE 3 LOT 82	Flint Court 67'	116.45	843.17	959.62
68986816761	SCHMIDLER, JOHN M=& CINDY A	QUARRY PHASE 3 LOT 83	Flint Court 67'	116.45	843.17	959.62
68986816787	SMEDSMO, DALE D	QUARRY PHASE 3 LOT 84	Flint Court 67'	116.45	843.17	959.62
68986816800	TERRY & JUDITH GUELDNER TRUST	QUARRY PHASE 3 LOT 85	Flint Court 67'	116.45	843.17	959.62
68986816826	DELISIO, ROBERT L=& BETTY JO	QUARRY PHASE 3 LOT 86	Flint Court 67'	116.45	843.17	959.62
68986816842	CONWAY, JAMES B	QUARRY PHASE 3 LOT 87	Flint Court 67'	116.45	843.17	959.62
68986816868	SIMON, EUGENE S=& CAROL A	QUARRY PHASE 3 LOT 88	Flint Court 67'	116.45	843.17	959.62
68986816884	CRAWFORD JR, ROBERT L	QUARRY PHASE 3 LOT 89	Flint Court 67'	116.45	843.17	959.62
68986816907	SCHMIDLER, JOHN M=& CINDY	QUARRY PHASE 3 LOT 90	Flint Court 67'	116.45	843.17	959.62
68986816923	ROSENSTEEL, EDWARD M=& TRUC T	QUARRY PHASE 3 LOT 91	Limestone Lane 55'	116.45	765.64	882.09
68986816949	JONES, JOHN M=& CATHY	QUARRY PHASE 3 LOT 92	Limestone Lane 55'	116.45	765.64	882.09
68986816965	ZUCCARO, ALFREDO=& RITA	QUARRY PHASE 3 LOT 93	Limestone Lane 55'	116.45	765.64	882.09
68986816981	CREW COMMERCIAL PROP LLC	QUARRY PHASE 3 LOT 94	Limestone Lane 55'	116.45	765.64	882.09
68986817003	MOLIDOR, NANCY J	QUARRY PHASE 3 LOT 95	Limestone Lane 55'	116.45	765.64	882.09
68986817029	SCHWARTZ, ALFRED F=& AUDREY L	QUARRY PHASE 3 LOT 96	Limestone Lane 55'	116.45	765.64	882.09
68986817045	YANCI, JAMES A=& TRACEY L	QUARRY PHASE 3 LOT 97	Limestone Lane 55'	116.45	765.64	882.09
68986817061	SCHILL, GREGORY J	QUARRY PHASE 3 LOT 98	Limestone Lane 55'	116.45	765.64	882.09
68986817087	BECK, MARIANNE CASSIDY	QUARRY PHASE 3 LOT 99	Limestone Lane 55'	116.45	765.64	882.09
68986817100	SOMERVILLE JOINT REV TRUST	QUARRY PHASE 3 LOT 100	Limestone Lane 55'	116.45	765.64	882.09
68986817126	KOHOUTEK, AUGUSTIN=& MARKETA	QUARRY PHASE 3 LOT 101	Limestone Lane 55'	116.45	765.64	882.09
68986817142	CORBEIL, ROBERT F=& JANET L	QUARRY PHASE 3 LOT 102	Limestone Lane 55'	116.45	765.64	882.09
68986817168	CHIU, ROSAN L=& HENRY N	QUARRY PHASE 3 LOT 103	Limestone Lane 55'	116.45	765.64	882.09
68986817184	ALBRECHT, MARGARET L=& MARK A	QUARRY PHASE 3 LOT 104	Limestone Lane 55'	116.45	765.64	882.09
68986817207	DONNA BROOKS REV TRUST	QUARRY PHASE 3 LOT 105	Limestone Lane 55'	116.45	765.64	882.09
68986817223	BOUSERHAL, CHADI E=& SANDY R	QUARRY PHASE 3 LOT 106	Limestone Lane 55'	116.45	765.64	882.09
68986817249	LEVESQUE, ROGER C=& CAROLYN W	QUARRY PHASE 3 LOT 107	Limestone Lane 55'	116.45	765.64	882.09
68986817265	SANDOLI, DONALD S=&BARBARA A	QUARRY PHASE 3 LOT 108	Limestone Lane 55'	116.45	765.64	882.09
68986817281	MOOREHEAD, BERYL MARIE	QUARRY PHASE 3 LOT 109	Limestone Lane 55'	116.45	765.64	882.09
68986817304	THOMAS & SUZANNAH CAVATAIO TRU	QUARRY PHASE 3 LOT 110	Limestone Lane 55'	116.45	765.64	882.09
68986817320	DOLAN FAMILY LIVING TRUST	QUARRY PHASE 3 LOT 111	Limestone Lane 55'	116.45	765.64	882.09

**Quarry Community Development District
Assessment Roll FY 2017-2018**

PID #	Owner of Record	Legal Description	Product Type	O&M	A Bond	Total
68986817346	IANNUCCI, SALVATORE=& NANCY A	QUARRY PHASE 3 LOT 112	Limestone Lane 55'	116.45	765.64	882.09
68986817362	KRATOCHVIL, JAN	QUARRY PHASE 3 LOT 113	Limestone Lane 55'	116.45	765.64	882.09
68986817388	MCDALD, BRIAN C=& DONNA	QUARRY PHASE 3 LOT 114	Limestone Lane 55'	116.45	765.64	882.09
68986817401	HOLT, MARGARET T	QUARRY PHASE 3 LOT 115	Limestone Lane 55'	116.45	765.64	882.09
68986817427	SCHLATTER, PAUL=& MARY N	QUARRY PHASE 3 LOT 116	Limestone Lane 55'	116.45	765.64	882.09
68986818028	QUARRY COMMUNITY ASSN INC	QUARRY PHASE 3 REPLAT LOTS 117,118 AND 119 TRACT CA-10		0.00	0.00	0.00
68986818044	QUARRY COMMUNITY ASSN INC	QUARRY PHASE 3 REPLAT LOTS 117,118 AND 119 TRACT CA-11		0.00	0.00	0.00
68986818060	QUARRY COMMUNITY ASSN INC	QUARRY PHASE 3 REPLAT LOTS 117,118 AND 119 TRACT R		0.00	0.00	0.00
68986818086	HAAGA, JOHN O=& DIANNE J	QUARRY PHASE3 REPLAT (LOTS 117,118 AND 119) LOT 117	Quarry Drive 75'	116.45	998.23	1,114.68
68986818109	DIANA L LAKIN REV TRUST	QUARRY PHASE 3 REPLAT (LOTS 117,118 AND 119) LOT 118	Quarry Drive 75'	116.45	998.23	1,114.68
68986818125	RUBINSTEIN, RUTH	QUARRY PHASE 3 REPLAT (LOTS 117,118 AND 119) LOT 119	Quarry Drive 75'	116.45	998.23	1,114.68
68986960028	SANTON, DANIEL J=& RITA	QUARTZ COVE AT THE QUARRY A CONDOMINIUM BLDG 1-101	Quartz Cove LC Ph. 1	116.45	2,325.99	2,442.44
68986960044	MARGARET A GARTHWAIT TRUST	QUARTZ COVE AT THE QUARRY A CONDOMINIUM BLDG 1-102	Quartz Cove LC Ph. 1	116.45	1,696.03	1,812.48
68986960060	VALENTINO, JOSEPH J	QUARTZ COVE AT THE QUARRY A CONDOMINIUM BLDG 1-201	Quartz Cove LC Ph. 1	116.45	2,325.99	2,442.44
68986960086	FOGELMAN, MITCHELL H	QUARTZ COVE AT THE QUARRY A CONDOMINIUM BLDG 1-202	Quartz Cove LC Ph. 1	116.45	1,696.03	1,812.48
68986960109	LAMONTAGNE, PIERRE=& DORIS	QUARTZ COVE AT THE QUARRY A CONDOMINIUM BLDG 2-101	Quartz Cove LC Ph. 1	116.45	1,696.03	1,812.48
68986960125	GORDON, JUDITH A	QUARTZ COVE AT THE QUARRY A CONDOMINIUM BLDG 2-102	Quartz Cove LC Ph. 1	116.45	1,696.03	1,812.48
68986960141	BOVE JR, PETER ROBERT	QUARTZ COVE AT THE QUARRY A CONDOMINIUM BLDG 2-201	Quartz Cove LC Ph. 1	116.45	1,696.03	1,812.48
68986960167	STEFAN BULTINCK REV TRUST	QUARTZ COVE AT THE QUARRY A CONDOMINIUM BLDG 2-202	Quartz Cove LC Ph. 1	116.45	1,696.03	1,812.48
68986960183	MORAN, JUDITH	QUARTZ COVE AT THE QUARRY A CONDOMINIUM BLDG 3-101	Quartz Cove LC Ph. 1	116.45	1,696.03	1,812.48
68986960206	SIEGEL, GAE H	QUARTZ COVE AT THE QUARRY A CONDOMINIUM BLDG 3-102	Quartz Cove LC Ph. 1	116.45	1,696.03	1,812.48
68986960222	DEWERFF, CHESTER NEIL	QUARTZ COVE AT THE QUARRY A CONDOMINIUM BLDG 3-201	Quartz Cove LC Ph. 1	116.45	1,696.03	1,812.48
68986960248	PYLE, ROBERT D=& JEAN M	QUARTZ COVE AT THE QUARRY A CONDOMINIUM BLDG 3-202	Quartz Cove LC Ph. 1	116.45	1,696.03	1,812.48
68986960264	BARBARA A DENTON REV TRUST	QUARTZ COVE AT THE QUARRY A CONDOMINIUM BLDG 4-101	Quartz Cove LC Ph. 1	116.45	2,325.99	2,442.44
68986960280	COHEN, ROBERT N=& ROBIN J	QUARTZ COVE AT THE QUARRY A CONDOMINIUM BLDG 4-102	Quartz Cove LC Ph. 1	116.45	1,841.41	1,957.86
68986960303	BURNETT, DOUGLAS	QUARTZ COVE AT THE QUARRY A CONDOMINIUM BLDG 4-201	Quartz Cove LC Ph. 1	116.45	1,841.41	1,957.86
68986960329	SPERANZA, JOSEPH A=& PAMELA L	QUARTZ COVE AT THE QUARRY A CONDOMINIUM BLDG 4-202	Quartz Cove LC Ph. 1	116.45	2,325.99	2,442.44
68986960345	RAYMOND-RAYMOND VACATION	QUARTZ COVE AT THE QUARRY A CONDOMINIUM BLDG 5-101	Quartz Cove LC Ph. 1	116.45	1,841.41	1,957.86
68986960361	VALLIE, LONNIERAE	QUARTZ COVE AT THE QUARRY A CONDOMINIUM BLDG 5-102	Quartz Cove LC Ph. 1	116.45	1,841.41	1,957.86
68986960387	HOEPFL, NAN K	QUARTZ COVE AT THE QUARRY A CONDOMINIUM BLDG 5-201	Quartz Cove LC Ph. 1	116.45	1,841.41	1,957.86
68986960400	R A REX & L M REX REV TRUST	QUARTZ COVE AT THE QUARRY A CONDOMINIUM BLDG 5-202	Quartz Cove LC Ph. 1	116.45	1,841.41	1,957.86
68986960426	WELHOUSE, PAUL G=& LAURI A	QUARTZ COVE AT THE QUARRY A CONDOMINIUM BLDG 6-101	Quartz Cove LC Ph. 1	116.45	1,841.41	1,957.86
68986960442	DUFFY, PATRICK R	QUARTZ COVE AT THE QUARRY A CONDOMINIUM BLDG 6-102	Quartz Cove LC Ph. 1	116.45	2,325.99	2,442.44
68986960468	BATTAGLIA, RONALD=& SUSAN	QUARTZ COVE AT THE QUARRY A CONDOMINIUM BLDG 6-201	Quartz Cove LC Ph. 1	116.45	1,841.41	1,957.86
68986960484	MCDERMOTT, LAWRENCE M=& PAMELA	QUARTZ COVE AT THE QUARRY A CONDOMINIUM BLDG 6-202	Quartz Cove LC Ph. 1	116.45	1,841.41	1,957.86
68986960507	MICHELLE M BILLY REV TRUST	QUARTZ COVE AT THE QUARRY A CONDOMINIUM BLDG 7-101	Quartz Cove LC Ph. 1	116.45	2,325.99	2,442.44
68986960523	RIBAS, RICHARD=& ANGELA	QUARTZ COVE AT THE QUARRY A CONDOMINIUM BLDG 7-102	Quartz Cove LC Ph. 1	116.45	2,325.99	2,442.44
68986960549	SHEEDY, J D=& BONNIE	QUARTZ COVE AT THE QUARRY A CONDOMINIUM BLDG 7-201	Quartz Cove LC Ph. 1	116.45	2,325.99	2,442.44
68986960565	JUDY J BACKSEN TRUST	QUARTZ COVE AT THE QUARRY A CONDOMINIUM BLDG 7-202	Quartz Cove LC Ph. 1	116.45	2,325.99	2,442.44
68986960581	RAZZA, CARMINE R	QUARTZ COVE AT THE QUARRY A CONDOMINIUM BLDG 8-101	Quartz Cove LC Ph. 1	116.45	2,325.99	2,442.44
68986960604	TELESZ, WALTER J	QUARTZ COVE AT THE QUARRY A CONDOMINIUM BLDG 8-102	Quartz Cove LC Ph. 1	116.45	2,325.99	2,442.44
68986960620	JEPSON, LINDA D	QUARTZ COVE AT THE QUARRY A CONDOMINIUM BLDG 8-201	Quartz Cove LC Ph. 1	116.45	2,325.99	2,442.44
68986960646	RYAN, RICHARD J	QUARTZ COVE AT THE QUARRY A CONDOMINIUM BLDG 8-202	Quartz Cove LC Ph. 1	116.45	2,325.99	2,442.44
68986960662	GIERSCH, ERNST PAUL	QUARTZ COVE AT THE QUARRY A CONDOMINIUM BLDG 9-101	Quartz Cove LC Ph. 1	116.45	2,325.99	2,442.44
68986960688	SCHICK, JOHN M=& JOAN E	QUARTZ COVE AT THE QUARRY A CONDOMINIUM BLDG 9-102	Quartz Cove LC Ph. 1	116.45	2,325.99	2,442.44
68986960701	LINDROTH, HANS	QUARTZ COVE AT THE QUARRY A CONDOMINIUM BLDG 9-201	Quartz Cove LC Ph. 1	116.45	2,325.99	2,442.44
68986960727	TIPSORD, CONSTANCE J	QUARTZ COVE AT THE QUARRY A CONDOMINIUM BLDG 9-202	Quartz Cove LC Ph. 1	116.45	2,325.99	2,442.44
68986960743	ROBINSON, MICHAEL P	QUARTZ COVE AT THE QUARRY A CONDOMINIUM BLDG 10-101	Quartz Cove LC Ph. 1	116.45	1,841.41	1,957.86
68986960769	GRAZEWSKI, PAUL=& MARY M	QUARTZ COVE AT THE QUARRY A CONDOMINIUM BLDG 10-102	Quartz Cove LC Ph. 1	116.45	2,325.99	2,442.44
68986960785	DEWARE, STEVEN E=& CHERYL S	QUARTZ COVE AT THE QUARRY A CONDOMINIUM BLDG 10-201	Quartz Cove LC Ph. 1	116.45	1,841.41	1,957.86
68986960808	SCHIAVONE, MICHAEL A=& KATHY A	QUARTZ COVE AT THE QUARRY A CONDOMINIUM BLDG 10-202	Quartz Cove LC Ph. 1	116.45	1,841.41	1,957.86
68986960824	MARSHALL, STEVE	QUARTZ COVE AT THE QUARRY A CONDOMINIUM BLDG 11-101	Quartz Cove LC Ph. 1	116.45	1,841.41	1,957.86
68986960840	BASILE, SILVERIO W	QUARTZ COVE AT THE QUARRY A CONDOMINIUM BLDG 11-102	Quartz Cove LC Ph. 1	116.45	1,841.41	1,957.86

**Quarry Community Development District
Assessment Roll FY 2017-2018**

PID #	Owner of Record	Legal Description	Product Type	O&M	A Bond	Total	
68986960866	WILLIAMS JR TR, WALTER	QUARTZ COVE AT THE QUARRY	A CONDOMINIUM BLDG 11-201	Quartz Cove LC Ph. 1	116.45	1,841.41	1,957.86
68986960882	BREMEC, SANDRA J	QUARTZ COVE AT THE QUARRY	A CONDOMINIUM BLDG 11-202	Quartz Cove LC Ph. 1	116.45	1,841.41	1,957.86
68986960905	GTMJ QUARRY LLC	QUARTZ COVE AT THE QUARRY	A CONDOMINIUM BLDG 12-101	Quartz Cove LC Ph. 1	116.45	1,841.41	1,957.86
68986960921	BUCCO, DAVID C	QUARTZ COVE AT THE QUARRY	A CONDOMINIUM BLDG 12-102	Quartz Cove LC Ph. 1	116.45	1,841.41	1,957.86
68986960947	VAHALA, DANIEL=& TAMRA	QUARTZ COVE AT THE QUARRY	A CONDOMINIUM BLDG 12-201	Quartz Cove LC Ph. 1	116.45	1,841.41	1,957.86
68986960963	MCLEOD, DONALD J=& JOAN M	QUARTZ COVE AT THE QUARRY	A CONDOMINIUM BLDG 12-202	Quartz Cove LC Ph. 1	116.45	1,841.41	1,957.86
68986960989	WILLIAM GARY DIEHL TRUST	QUARTZ COVE AT THE QUARRY	A CONDOMINIUM BLDG 13-101	Quartz Cove LC Ph. 1	116.45	1,696.03	1,812.48
68986961001	ROY G MAURER REVOCABLE TRUST	QUARTZ COVE AT THE QUARRY	A CONDOMINIUM BLDG 13-102	Quartz Cove LC Ph. 1	116.45	1,696.03	1,812.48
68986961027	DOMENIC GRANO IRREV TRUST	QUARTZ COVE AT THE QUARRY	A CONDOMINIUM BLDG 13-201	Quartz Cove LC Ph. 1	116.45	1,696.03	1,812.48
68986961043	EACKER, ALLEN SCOTT W	QUARTZ COVE AT THE QUARRY	A CONDOMINIUM BLDG 13-202	Quartz Cove LC Ph. 1	116.45	1,696.03	1,812.48
68986961069	BASILE, SILVERIO	QUARTZ COVE AT THE QUARRY	A CONDOMINIUM BLDG 14-101	Quartz Cove LC Ph. 1	116.45	1,696.03	1,812.48
68986961085	HALBESMA, JOHN D=& LORRAINE	QUARTZ COVE AT THE QUARRY	A CONDOMINIUM BLDG 14-102	Quartz Cove LC Ph. 1	116.45	1,696.03	1,812.48
68986961108	DILKS, CHARLES	QUARTZ COVE AT THE QUARRY	A CONDOMINIUM BLDG 14-201	Quartz Cove LC Ph. 1	116.45	1,696.03	1,812.48
68986961124	MAINWARING, WILLIAM R	QUARTZ COVE AT THE QUARRY	A CONDOMINIUM BLDG 14-202	Quartz Cove LC Ph. 1	116.45	1,696.03	1,812.48
68986961140	MYERS, GAINES R=& JEAN A	QUARTZ COVE AT THE QUARRY	A CONDOMINIUM BLDG 15-101	Quartz Cove LC Ph. 1	116.45	1,696.03	1,812.48
68986961166	IGOE, DWAYNE T	QUARTZ COVE AT THE QUARRY	A CONDOMINIUM BLDG 15-102	Quartz Cove LC Ph. 1	116.45	1,696.03	1,812.48
68986961182	SVETE, JOYCE	QUARTZ COVE AT THE QUARRY	A CONDOMINIUM BLDG 15-201	Quartz Cove LC Ph. 1	116.45	1,696.03	1,812.48
68986961205	JONES TR, EDWARD J	QUARTZ COVE AT THE QUARRY	A CONDOMINIUM BLDG 15-202	Quartz Cove LC Ph. 1	116.45	1,696.03	1,812.48
68986961221	LATVIS, MICHAEL W=& LAURIE A	QUARTZ COVE AT THE QUARRY	A CONDOMINIUM BLDG 16-101	Quartz Cove LC Ph. 1	116.45	1,696.03	1,812.48
68986961247	DEFINA, STEVEN J=& KATHLEEN A	QUARTZ COVE AT THE QUARRY	A CONDOMINIUM BLDG 16-102	Quartz Cove LC Ph. 1	116.45	1,696.03	1,812.48
68986961263	LORINO, JEFFREY T=& SUE ELLEN	QUARTZ COVE AT THE QUARRY	A CONDOMINIUM BLDG 16-201	Quartz Cove LC Ph. 1	116.45	1,696.03	1,812.48
68986961289	GREGOR, VICTOR=& JEANNE L	QUARTZ COVE AT THE QUARRY	A CONDOMINIUM BLDG 16-202	Quartz Cove LC Ph. 1	116.45	1,696.03	1,812.48
73640000345	BRIAN J ALBERTY DEC OF TRUST	SILVERSTONE AT THE QUARRY	A CONDOMINIUM BLDG 5-101	Silverstone Coach Ph. 1A	116.45	1,550.66	1,667.11
73640000361	BRIORDY, MICHAEL J	SILVERSTONE AT THE QUARRY	A CONDOMINIUM BLDG 5-102	Silverstone Coach Ph. 1A	116.45	1,550.66	1,667.11
73640000387	FOOTE, KEVIN P=& ANN PARKER	SILVERSTONE AT THE QUARRY	A CONDOMINIUM BLDG 5-201	Silverstone Coach Ph. 1A	116.45	1,550.66	1,667.11
73640000400	RICHARD T STURGEON REV TRUST	SILVERSTONE AT THE QUARRY	A CONDOMINIUM BLDG 5-202	Silverstone Coach Ph. 1A	116.45	1,550.66	1,667.11
73640000426	MOREAU, HARRY	SILVERSTONE AT THE QUARRY	A CONDOMINIUM BLDG 6-101	Silverstone Coach Ph. 1A	116.45	1,550.66	1,667.11
73640000442	HEALY, JAMES D=& KATHY J	SILVERSTONE AT THE QUARRY	A CONDOMINIUM BLDG 6-102	Silverstone Coach Ph. 1A	116.45	1,550.66	1,667.11
73640000468	GRINDLE, GERRY	SILVERSTONE AT THE QUARRY	A CONDOMINIUM BLDG 6-201	Silverstone Coach Ph. 1A	116.45	1,550.66	1,667.11
73640000484	CHENCHARIK, MICHAEL	SILVERSTONE AT THE QUARRY	A CONDOMINIUM BLDG 6-202	Silverstone Coach Ph. 1A	116.45	1,550.66	1,667.11
73640000507	CHENCHARIK, ROBERT J=& KATHY A	SILVERSTONE AT THE QUARRY	A CONDOMINIUM BLDG 7-101	Silverstone Coach Ph. 1A	116.45	1,550.66	1,667.11
73640000523	ALVEY, LARRY=& SHAWN	SILVERSTONE AT THE QUARRY	A CONDOMINIUM BLDG 7-102	Silverstone Coach Ph. 1A	116.45	1,550.66	1,667.11
73640000549	VALENTINE, CHARLES F	SILVERSTONE AT THE QUARRY	A CONDOMINIUM BLDG 7-201	Silverstone Coach Ph. 1A	116.45	1,550.66	1,667.11
73640000565	BAGLIER, DENNIS=& ANN	SILVERSTONE AT THE QUARRY	A CONDOMINIUM BLDG 7-202	Silverstone Coach Ph. 1A	116.45	1,550.66	1,667.11
73640000581	JOHN E GROVES TRUST	SILVERSTONE AT THE QUARRY	A CONDOMINIUM BLDG 8-101	Silverstone Coach Ph. 1A	116.45	2,035.24	2,151.69
73640000604	MURCH, DAVID R	SILVERSTONE AT THE QUARRY	A CONDOMINIUM BLDG 8-102	Silverstone Coach Ph. 1A	116.45	2,035.24	2,151.69
73640000620	MANNING JR, JAMES A=& ELENA M	SILVERSTONE AT THE QUARRY	A CONDOMINIUM BLDG 8-201	Silverstone Coach Ph. 1A	116.45	2,035.24	2,151.69
73640000646	RAPPAPORT, ROBERT=& PAULA	SILVERSTONE AT THE QUARRY	A CONDOMINIUM BLDG 8-202	Silverstone Coach Ph. 1A	116.45	2,035.24	2,151.69
73640000662	SECONDINI, ROBERT N=& DONNA M	SILVERSTONE AT THE QUARRY	A CONDOMINIUM BLDG 9-101	Silverstone Coach Ph. 1A	116.45	2,035.24	2,151.69
73640000688	FREIBURG, MARC B=& LORI L	SILVERSTONE AT THE QUARRY	A CONDOMINIUM BLDG 9-102	Silverstone Coach Ph. 1A	116.45	2,035.24	2,151.69
73640000701	AURILLO, DALE=& CAROLE	SILVERSTONE AT THE QUARRY	A CONDOMINIUM BLDG 9-201	Silverstone Coach Ph. 1A	116.45	1,550.66	1,667.11
73640000727	SHALL, NANCY	SILVERSTONE AT THE QUARRY	A CONDOMINIUM BLDG 9-202	Silverstone Coach Ph. 1A	116.45	1,550.66	1,667.11
73640000743	DANNELLEY, SHARON L	SILVERSTONE AT THE QUARRY	A CONDOMINIUM BLDG 10-101	Silverstone Coach Ph. 1A	116.45	1,550.66	1,667.11
73640000769	JOCHEN, ERNEST=& BEATRICE M	SILVERSTONE AT THE QUARRY	A CONDOMINIUM BLDG 10-102	Silverstone Coach Ph. 1A	116.45	1,502.21	1,618.66
73640000785	DARRELL E M HAY & CHERYL A	SILVERSTONE AT THE QUARRY	A CONDOMINIUM BLDG 10-201	Silverstone Coach Ph. 1A	116.45	1,792.95	1,909.40
73640000808	ANDREWS, DAVID G=& DIANA L	SILVERSTONE AT THE QUARRY	A CONDOMINIUM BLDG 10-202	Silverstone Coach Ph. 1A	116.45	1,502.21	1,618.66
73640000824	BOUCHARD, LOUIS	SILVERSTONE AT THE QUARRY	A CONDOMINIUM BLDG 11-101	Silverstone Coach Ph. 1A	116.45	1,502.21	1,618.66
73640000840	BLAINE, VIRGINIA A=& BRIAN P	SILVERSTONE AT THE QUARRY	A CONDOMINIUM BLDG 11-102	Silverstone Coach Ph. 1A	116.45	1,502.21	1,618.66
73640000866	WINOKUR, HARRIS=& JULIET	SILVERSTONE AT THE QUARRY	A CONDOMINIUM BLDG 11-201	Silverstone Coach Ph. 1A	116.45	1,502.21	1,618.66
73640000882	KRESS, JAMES P=& LYN A	SILVERSTONE AT THE QUARRY	A CONDOMINIUM BLDG 11-202	Silverstone Coach Ph. 1A	116.45	1,502.21	1,618.66
73640000905	SCHAEER, LEWIS J=& ANNE H	SILVERSTONE AT THE QUARRY	A CONDOMINIUM BLDG 12-101	Silverstone Coach Ph. 1A	116.45	1,502.21	1,618.66
73640000921	PARKER, CHRISTOPHER M=& JANICE	SILVERSTONE AT THE QUARRY	A CONDOMINIUM BLDG 12-102	Silverstone Coach Ph. 1A	116.45	1,502.21	1,618.66
73640000947	TRAVALINE, JEFFREY	SILVERSTONE AT THE QUARRY	A CONDOMINIUM BLDG 12-201	Silverstone Coach Ph. 1A	116.45	1,502.21	1,618.66

**Quarry Community Development District
Assessment Roll FY 2017-2018**

PID #	Owner of Record	Legal Description	Product Type	O&M	A Bond	Total
73640000963	WESOLOWSKI, ALEXANDER	SILVERSTONE AT THE QUARRY A CONDOMINIUM BLDG 12-202	Silverstone Coach Ph. 1A	116.45	1,502.21	1,618.66
73640000989	RODDY, BRIAN R=& MONICA T	SILVERSTONE AT THE QUARRY A CONDOMINIUM BLDG 13-101	Silverstone Coach Ph. 1A	116.45	1,502.21	1,618.66
73640001001	CROWLEY, JOHN D=& LAURA M	SILVERSTONE AT THE QUARRY A CONDOMINIUM BLDG 13-102	Silverstone Coach Ph. 1A	116.45	1,502.21	1,618.66
73640001027	CYNTHIA H CUMBEE DEC OF TRUST	SILVERSTONE AT THE QUARRY A CONDOMINIUM BLDG 13-201	Silverstone Coach Ph. 1A	116.45	1,502.21	1,618.66
73640001043	JLPET PROPERTIES LLC	SILVERSTONE AT THE QUARRY A CONDOMINIUM BLDG 13-202	Silverstone Coach Ph. 1A	116.45	1,502.21	1,618.66
73640001069	MARINO, MARK=& TERRIE	SILVERSTONE AT THE QUARRY A CONDOMINIUM BLDG 14-101	Silverstone Coach Ph. 1A	116.45	1,502.21	1,618.66
73640001085	WOODHOUSE, VIRGINIA RUTH	SILVERSTONE AT THE QUARRY A CONDOMINIUM BLDG 14-102	Silverstone Coach Ph. 1A	116.45	1,502.21	1,618.66
73640001108	NEWCOMB, JOSEPH D	SILVERSTONE AT THE QUARRY A CONDOMINIUM BLDG 14-201	Silverstone Coach Ph. 1A	116.45	1,502.21	1,618.66
73640001124	MAXWELL, JAMES BRIAN	SILVERSTONE AT THE QUARRY A CONDOMINIUM BLDG 14-202	Silverstone Coach Ph. 1A	116.45	1,502.21	1,618.66
73640001140	PROPERTIES OF OLDE NAPLES LLC	SILVERSTONE AT THE QUARRY A CONDOMINIUM BLDG 15-101	Silverstone Coach Ph. 1A	116.45	1,502.21	1,618.66
73640001166	DEPINTO, JOSEPH=& RENEE	SILVERSTONE AT THE QUARRY A CONDOMINIUM BLDG 15-102	Silverstone Coach Ph. 1A	116.45	1,502.21	1,618.66
73640001182	BUTLER, NANCY J	SILVERSTONE AT THE QUARRY A CONDOMINIUM BLDG 15-201	Silverstone Coach Ph. 1A	116.45	1,502.21	1,618.66
73640001205	BUSTER REAL ESTATE INVEST LLC	SILVERSTONE AT THE QUARRY A CONDOMINIUM BLDG 15-202	Silverstone Coach Ph. 1A	116.45	1,502.21	1,618.66
73640001221	SIMEON SERVICES INC	SILVERSTONE AT THE QUARRY A CONDOMINIUM BLDG 16-101	Silverstone Coach Ph. 1A	116.45	1,502.21	1,618.66
73640001247	ALKHAS, JEFFREY=& MARLISE	SILVERSTONE AT THE QUARRY A CONDOMINIUM BLDG 16-102	Silverstone Coach Ph. 1A	116.45	1,502.21	1,618.66
73640001263	SANDRA K WENGER TRUST	SILVERSTONE AT THE QUARRY A CONDOMINIUM BLDG 16-201	Silverstone Coach Ph. 1A	116.45	1,502.21	1,618.66
73640001289	OSBORNE, JAMES=& CHERYL H	SILVERSTONE AT THE QUARRY A CONDOMINIUM BLDG 16-202	Silverstone Coach Ph. 1A	116.45	1,502.21	1,618.66
73640001302	PALIAN, CHARLES W=& ALMA D	SILVERSTONE AT THE QUARRY A CONDOMINIUM BLDG 17-101	Silverstone Coach Ph. 1A	116.45	1,550.66	1,667.11
73640001328	ROBERT CAIRNS REV TRUST	SILVERSTONE AT THE QUARRY A CONDOMINIUM BLDG 17-102	Silverstone Coach Ph. 1A	116.45	1,550.66	1,667.11
73640001344	MELANIE SALERNO REV TRUST	SILVERSTONE AT THE QUARRY A CONDOMINIUM BLDG 17-201	Silverstone Coach Ph. 1A	116.45	1,550.66	1,667.11
73640001360	GREGORY, ROBERT S=& BARBARA A	SILVERSTONE AT THE QUARRY A CONDOMINIUM BLDG 17-202	Silverstone Coach Ph. 1A	116.45	1,550.66	1,667.11
73640001386	CLAWSON, TERRANCE=& DENISE	SILVERSTONE AT THE QUARRY A CONDOMINIUM BLDG 18-101	Silverstone Coach Ph. 1A	116.45	1,792.95	1,909.40
73640001409	DAGOSTINO, DEANNA	SILVERSTONE AT THE QUARRY A CONDOMINIUM BLDG 18-102	Silverstone Coach Ph. 1A	116.45	2,035.24	2,151.69
73640001425	PFISTER, MICHAEL P	SILVERSTONE AT THE QUARRY A CONDOMINIUM BLDG 18-201	Silverstone Coach Ph. 1A	116.45	1,792.95	1,909.40
73640001441	JOSEPH P FITZGERALD LIV TRUST	SILVERSTONE AT THE QUARRY A CONDOMINIUM BLDG 18-202	Silverstone Coach Ph. 1A	116.45	2,035.24	2,151.69
				104,805.00	1,242,571.77	1,347,376.77

Lot Type	401 Pre Special Redem	Post Special Redem	Total Platted	Total UnPlatted	Total Units
Coach	116.00	96.00	212.00	0.00	212
55' SF	63.00	74.00	137.00	0.00	137
67' SF	54.00	111.00	165.00	0.00	165
75' SF	85.00	186.00	271.00	0.00	271
90' SF	19.00	32.00	51.00	0.00	51
Lux Coach	64.00	0.00	64.00	0.00	64
	401.00	499.00	900.00	0.00	900

Less Nine Bond PrePAYERS
Six 75' Single Families
Three 90' Single Families
Eight Bond PrePAYERS In 2016-2017 - 6 75' - 2 90'
One New Bond PrePAYERS In 2017-2018 - 1 90' (68986771709)

RESOLUTION NO. 2017-05

A RESOLUTION OF THE BOARD OF SUPERVISORS OF THE QUARRY COMMUNITY DEVELOPMENT DISTRICT, ESTABLISHING A REGULAR MEETING SCHEDULE FOR FISCAL YEAR 2017/2018 AND SETTING THE TIME AND LOCATION OF SAID DISTRICT MEETINGS; AND PROVIDING AN EFFECTIVE DATE.

WHEREAS, it is necessary for the Quarry Community Development District ("District") to establish a regular meeting schedule for fiscal year 2017/2018; and

WHEREAS, the Board of Supervisors of the District has set a regular meeting schedule, location and time for District meetings for fiscal year 2017/2018 which is attached hereto and made a part hereof as Exhibit "A".

NOW, THEREFORE, BE IT RESOLVED BY THE BOARD OF SUPERVISORS OF THE QUARRY COMMUNITY DEVELOPMENT DISTRICT, COLLIER COUNTY, FLORIDA, AS FOLLOWS:

Section 1. The above recitals are hereby adopted.

Section 2. The regular meeting schedule, time and location for meetings for fiscal year 2017/2018 which is attached hereto as Exhibit "A" is hereby adopted and authorized to be published.

PASSED, ADOPTED and EFFECTIVE this 15th day of August, 2017.

ATTEST:

**QUARRY
COMMUNITY DEVELOPMENT DISTRICT**

By: _____
Secretary/Assistant Secretary

By: _____
Chairperson/Vice Chairperson

**QUARRY COMMUNITY DEVELOPMENT DISTRICT
FISCAL YEAR 2017/2018 REGULAR MEETING SCHEDULE**

NOTICE IS HEREBY GIVEN that the Board of Supervisors of the Quarry Community Development District will hold Regular Meetings at 11:00 a.m. in the Town Center at the Golf Lodge at The Quarry located at 8950 Weathered Stone Drive, Naples, Florida 34120, on the following dates:

**October 17, 2017
November 21, 2017
December 19, 2017
January 16, 2018
February 20, 2018
March 20, 2018
April 17, 2018
May 15, 2018
June 19, 2018
July 17, 2018
August 21, 2018
September 18, 2018**

The purpose of the meetings is to conduct any business coming before the Board. Meetings are open to the public and will be conducted in accordance with the provisions of Florida law. Copies of the Agendas for any of the meetings may be obtained from the District's website or by contacting the District Manager at (561) 630-4922 and/or toll free at 1-877-737-4922 five (5) days prior to the date of the particular meeting.

From time to time one or more Supervisors will participate by telephone; therefore, a speaker telephone will be present at the location of these meetings so that Supervisors can attend the meetings and be fully informed of the discussions taking place either in person or by telephone. Meetings may be continued to a date, time, and place certain to be specified on the record.

If any person decides to appeal any decision made with respect to any matter considered at these meetings, such person will need a record of the proceedings and such person may need to insure that a verbatim record of the proceedings is made at his or her own expense and which record includes the testimony and evidence on which the appeal is based.

In accordance with the provisions of the Americans with Disabilities Act, any person requiring special accommodations or an interpreter to participate at any of these meetings should contact the District Manager at (561) 630-4922 and/or toll free at 1-877-737-4922 at least seven (7) days prior to the date of the particular meeting.

Meetings may be cancelled from time to time without advertised notice.

QUARRY COMMUNITY DEVELOPMENT DISTRICT

www.quarrycdd.org

PUBLISH: NAPLES DAILY NEWS 00/00/2017